

Att. Fees 8/26/86
U. L. v. Carter

Supplemental Memo Insertion

pgs = 71

yellow pgs p.i. # 4030

AF 000038D

69 21 28
33 40 44 50
60 65 71



School of Law-Newark • Constitutional Litigation Clinic
S.I. Newhouse Center For Law and Justice
15. Washington Street • Newark • New Jersey 07102-3192 • 201/648-5687

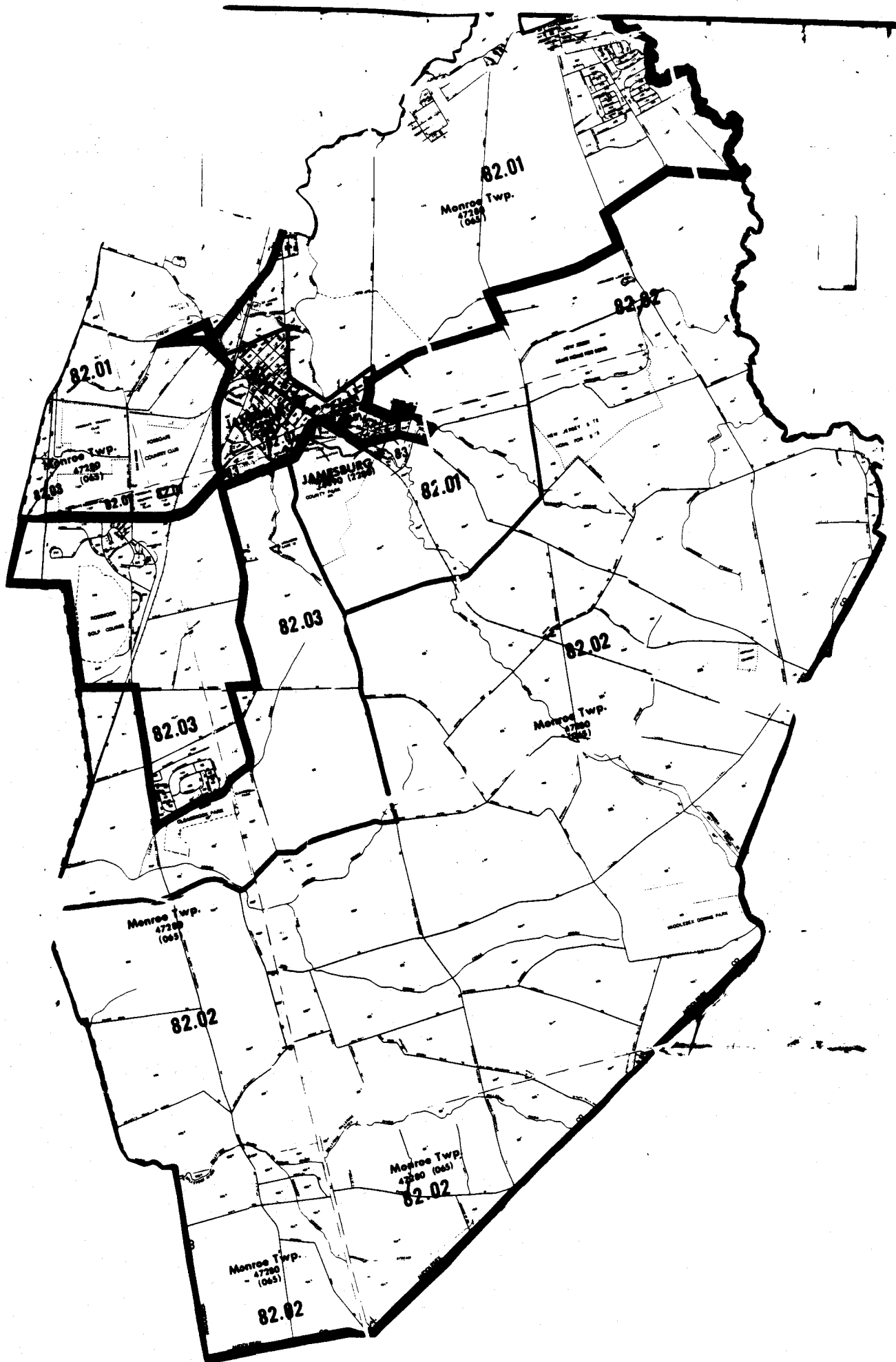
Please Note;

Herewith insertions to Supplemental Memorandum
forwarded August 25 re Urban League vs. Carteret.

Thanx.

8/26/86





80

LAWRENCE HAVEN

MADISON PARK
Lake House

OLD BRIDGE TWP.
(1871)

78.01

78.01

Old Bridge Twp.
(1871)

78.02

78.01

Old Bridge Twp.
(1871)

78.01

Old Bridge Twp.
(1871)

78.04

77.02

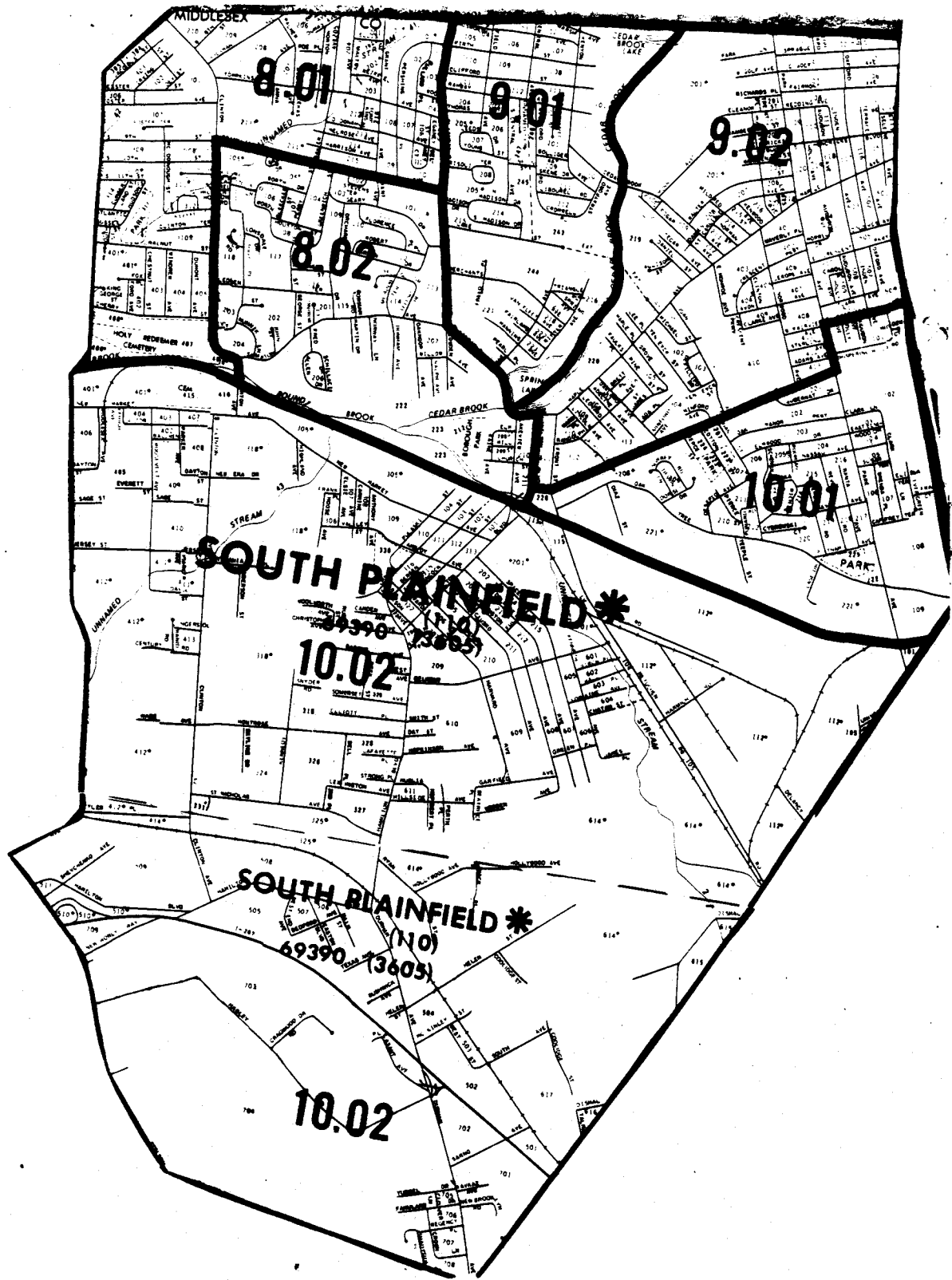
77.02

Old Bridge Twp.
(1871)

77.02

Old Bridge Twp.
(1871)

81.23.58



MIDDLESEX CO

8.01

9.01

9.02

8.02

SOUTH PLAINFIELD *

69390-73603

10.02

10.01

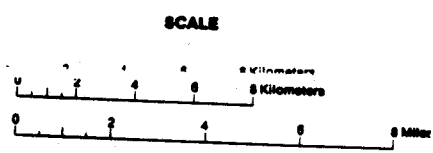
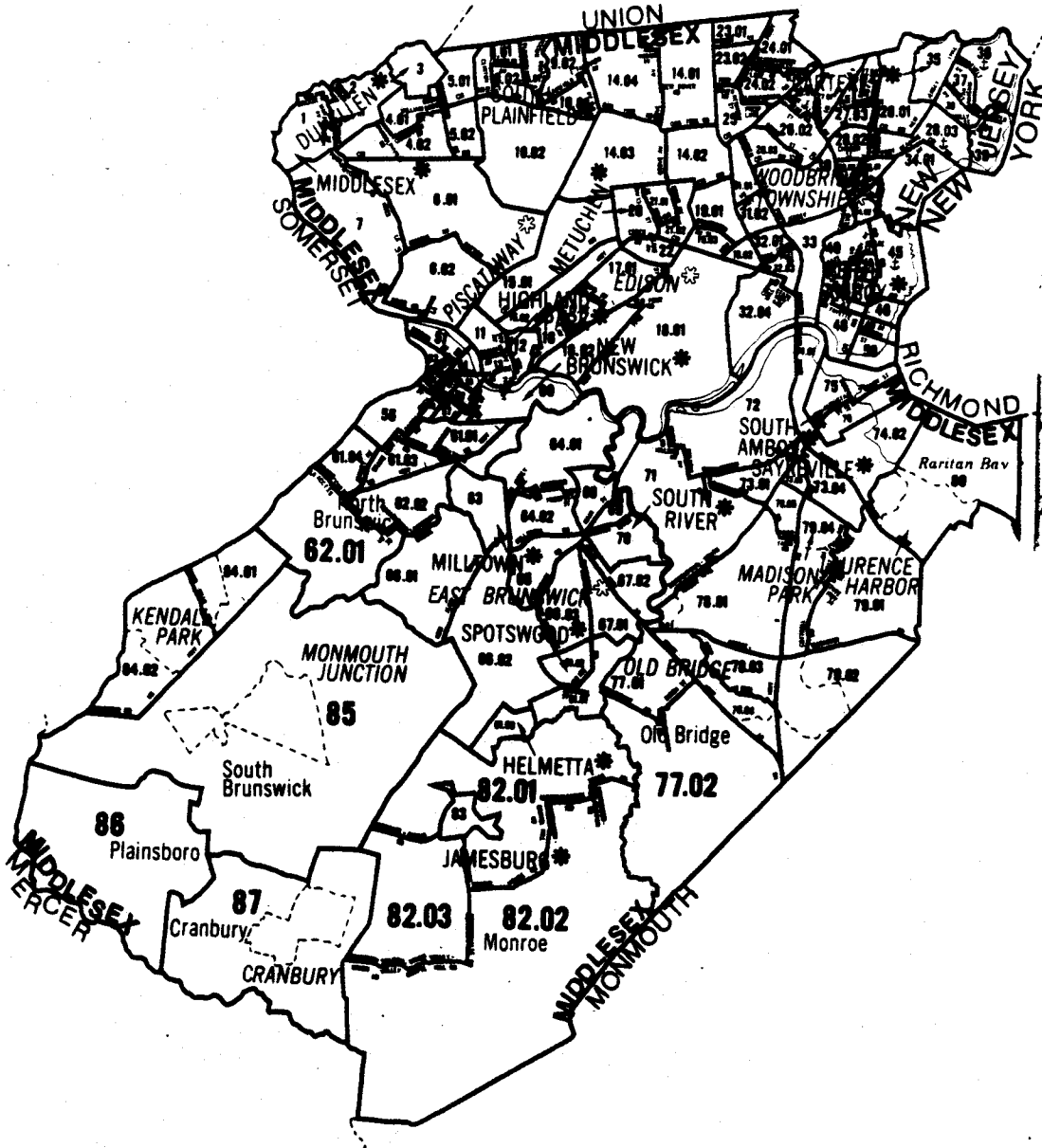
SOUTH PLAINFIELD *

69390-73603

10.02

EW BRUNSWICK-PERTH AMBOY-SAYREVILLE,

STANDARD METROPOLITAN STATISTICAL AREA



THE STATE UNIVERSITY OF NEW JERSEY
RUTGERS
Campus at Newark

School of Law-Newark • Constitutional Litigation Clinic
S.I. Newhouse Center For Law and Justice
15. Washington Street • Newark • New Jersey 07102-3192 • 201/648-5687

September 12, 1986

The Honorable Eugene D. Serpentelli
Judge, Superior Court
Ocean County Court House
CN 2191
Toms River, NJ 08754

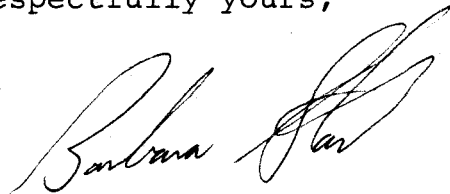
Re: Urban League, et al. vs. Carteret, et al.

Dear Judge Serpentelli:

Enclosed please find original and copy of Supplement to Plaintiffs' Memorandum in Support of Application for Attorneys' Fees returnable October 3, 1986. Kindly return the copy stamped FILED or RECEIVED to this office in the stamped, self-addressed envelope enclosed for that purpose.

I hereby certify that by copy of this letter, copies of the within Supplement to Plaintiffs' Memorandum are being forwarded to the attorneys appearing on the attached service list.

Respectfully yours,



encls

cc/Service List/Municipal Attorneys

SERVICE LIST
Municipal Attorneys

William C. Moran, Jr., Esq.
Township of Cranbury
Huff, Moran & Balint
Cranbury, NJ 08512

John Pidgeon, Esq.
Mattson, Madden & Polito
Gateway 1
Newark, New Jersey 07102

Leslie Lefkowitz, Esq.
Township of North Brunswick
1500 Finnegans Lane
North Brunswick, NJ 08902

Frank A. Santoro, Esq.
Borough of South Plainfield
1500 Park Avenue
South Plainfield, NJ 07080

Mario Apuzzo, Esq.
Township of Monroe
Municipal Complex
Perrineville Road
Jamesburg, NJ 08331

Jerome J. Convery, Esq.
Township of Old Bridge
151 Route 516, Box 872
Old Bridge, NJ 08857

Phillip Paley, Esq.
Township of Piscataway
Kirsten, Friedman & Cherin
17 Academy Street
Newark, NJ 07102

Joseph Benedict, Esq.
Township of South Brunswick
Benedict & Altman
247 Livingston Avenue
New Brunswick, NJ 08901

Bertram Busch, Esq.
Busch & Busch
99 Bayard Street
New Brunswick, NJ 08903

JOHN M. PAYNE, ESQ.
ERIC NEISSER, ESQ.
BARBARA STARK, ESQ.
Constitutional Litigation Clinic
Rutgers Law School
15 Washington Street
Newark, New Jersey 07102
201-648-5687
ATTORNEYS FOR URBAN LEAGUE PLAINTIFFS
On Behalf of the ACLU of NJ

SUPERIOR COURT OF NEW JERSEY
CHANCERY DIVISION
MIDDLESEX/OCEAN COUNTY

URBAN LEAGUE OF GREATER]
NEW BRUNSWICK, et al.,]
]
Plaintiffs,]
]
vs.]
]
THE MAYOR AND COUNCIL OF]
THE BOROUGH OF CARTERET,]
et al.,]
]
Defendants.]

Civil No. C 4122-73
(Mount Laurel)

SUPPLEMENT TO PLAINTIFFS' MEMORANDUM
IN SUPPORT OF APPLICATION FOR ATTORNEYS' FEES

As set forth in their main brief, the Urban League plaintiffs are entitled to attorneys fees and costs under the federal Fair Housing Act, 42 U.S.C. §3601 et seq., because their §3601 claims arise from the same nucleus of operative facts as the state constitutional claims upon which they prevailed in this action.

In their main brief, plaintiffs showed that the Urban League satisfied the tests established by the United States Supreme Court in Metropolitan Housing Development Corp. v. Village of Arlington Heights, 558 F.2d 1283 (7th Cir. 1977) cert. denied, 434 U.S.1025 (1978). The second test, or factor, considered by the Arlington

Heights Court was the "[strength of] plaintiffs showing of discriminatory effect" Id. at 1290. The Court proceeded to distinguish between two kinds of racially discriminatory effect:

The first occurs when [a facially neutral decision about housing] has a greater adverse impact on one racial group than on another. The second is the effect which the decision has on the community involved; if it perpetuates segregation and thereby prevents interracial association it will be considered invidious under the Fair Housing Act independently of the extent to which it produces a disparate effect on different racial groups. (Emphasis added.) Id. at 1290.

The census data appearing at Exhibit A of plaintiffs' brief demonstrated that the exclusionary zoning of defendant municipalities had an adverse impact on a greater percentage of nonwhites than whites. A copy of that exhibit is again attached as Exhibit A. The respective percentages of black and white residents in each municipality as well as the pertinent data for the eleven county region adopted by the Court in AMG v. Township of Warren and utilized throughout this litigation have been added by way of further clarification.¹ The very small percentages of blacks in defendant municipalities, compared to the percentage of blacks in the relevant population strikingly demonstrates the adverse impact of defendants' exclusionary zoning.

¹ In addition, the data for Piscataway and Monroe have been adjusted to take into account Camp Kilmer, the U.S. Military Reservation, and the N.J. State Home for Boys, respectively.

The census data annexed as Exhibits B through J demonstrates the second kind of discriminatory effect; that is, the effect which the exclusionary zoning has had on the community. Here, that effect has been the perpetuation of segregation in the defendant municipalities. This data consists of 1980 census tract maps of each of the defendant municipalities, census tables setting forth the salient characteristics by block number, ("Block Statistics"), and a summary of the racial composition of each tract ("Tract Statistics").² As the Court will note, the annexed Block Statistics do not include statistics for whites. For purposes of the within block analyses, the numbers of whites have been estimated by subtracting black and Asian/Pacific Islander populations from the total.

A comprehensive analysis of this data is beyond the scope of this memorandum. The most cursory review, however, reveals distinct, isolated areas where the black population is concentrated. (These areas have been indicated by shading on the census tract maps.) It is respectfully submitted that this data establishes a prima facie case of racial discrimination. As the Eighth Circuit held in United States v. City of Black Jack, Missouri, 508 F.2d 1179 (8th Cir. 1974), cert. denied, 422 U.S. 1042 (1975):

The burden of proof in Title VIII cases

² Larger and clearer copies of the census tract maps are available for inspection at the offices of the Rutgers Constitutional Litigation Clinic.

is governed by the concept of the prima facie case.' To establish a prima facie case of racial discrimination, the plaintiff need prove no more than that the conduct of the defendant actually or predictably results in racial discrimination; in other words, that it has a discriminatory effect. The plaintiff need make no showing whatsoever that the action resulting in racial discrimination in housing was racially motivated. Effect, and not motivation, is the touchstone, in part because clever men may easily conceal their motivations, but more importantly, because

* * * whatever our law was once,
* * * we now firmly recognize that
the arbitrary quality of thoughtlessness
can be as disastrous and unfair to
private rights and the public interest
as the perversity of a willful scheme.

Hobson v. Hansen, 269 F. Supp. 401, 497 (D.D.C. 1967),
aff'd sub nom. Smuck v. Hobson, 132 U.S. App. D.C. 372,
408 F.2d 175 (1969) (en banc). (Citations omitted.)
Id. at 1184-85.

The accompanying data is incontrovertible. Considered in conjunction with the other factors set forth in Arlington Heights, it is respectfully submitted that there can be no doubt that the facts here, which have already been held sufficient to support plaintiffs' state constitutional claim, similarly mandate a finding in favor of plaintiffs with respect to their \$3601 claims.

Cranbury

(Census data annexed as Exhibit B)

The census tract data shows that a disproportionate number of the black citizens of Cranbury reside in the Maplewood Avenue area between Cranbury Half-Acre Road and North Main Street. As shown by the table below, 28% of Cranbury's black population resides in Blocks 301, 305, and 309.

Block	Population	Blacks	Whites
301	189	9	180
305	119	23	96
309	57	15	42
	<u>365</u>	<u>47</u> (12.9%)	<u>318</u> (87.1%)

East Brunswick

(Census data annexed as Exhibit C)

Blacks are less than 1% of the population in six of the township's eight census tracts. In a 7th tract (66.02) blacks make up only 1.2% of the population which is over 95% white. The remaining tract (64.01) has the greatest number of black residents; they account for 2.7% of the tract's population. However, 72% of this black group live in a triangular area bounded by the N.J. Turnpike, State Highway 18, and Tice's Corner Road. This same area accounts for only 32% of the white residents in census tract 64.01.

Monroe

(Census data annexed as Exhibit D)

Only 2.5% of the population of Monroe is black, not including the residents of the N.J. State Home for Boys. 136, or 35% of the 389 black residents live in the Spotswood-Gravel Hill area, from Pergola Avenue to Jamesburg Englishtown Road, blocks number 901-905, 989 in tract 82.01. Blacks in this area comprise 21.6% of the population.

North Brunswick

(Census data annexed as Exhibit E)

Only 1.7% of North Brunswick's whites live in the Marigold Street Area between UN Street and How Lane (tract 61.04, block numbers 119, 112) while 27% of North Brunswick's blacks live there. This area is 64% black in a town that is only 4% black. 33% of North Brunswick's blacks and only 16% of the town's whites live in tract 61.04. Similarly, 119 blacks, or 12% of the black population, live in the Hidden Lake Valley area (tract 62.01, block 311) where only 4% (916 whites) of the white population lives.

Old Bridge

(Census data annexed as Exhibit F)

The small number of black citizens in Old Bridge for the most part reside in a few, largely black areas. In Lawrence Harbor, tract 80, for example, 63.7% of the black population resides in

block 508, which is 91.1% black. In tract 79.02 (CDP), 97, or 80% of the blacks, and only 110, or 5.7% of the whites live in block 399. In tract 79.02, 54% of the black population live in block 202, while only 16.4% of the white population lives there. In tract 79.04, 65.2% of the black population, and only 19.2% of the white population, lives in block 502.

Piscataway

(Census data annexed as Exhibit G)

(a) 94% of the residents of the Park Avenue area, from River Road to Hoes Lane in tract 7 are black.

Block Nos.	Population	Black	White
425-434	259	242	17
504-510	308	291	17
	<u>567</u>	<u>533</u>	<u>34</u>
		(94%)	(6%)

(b) The School Street area, from Sutton Lane to Stelton Road in Tract 6.01 is 52% black.

Block Nos.	Population	Black	White
818	534	236	204
807	139	112	27
	<u>673</u>	<u>348</u>	<u>231</u>
		(52%)	(34%)

(c) Tract 5.01. 581 blacks and 116 whites reside in the West 3rd Street area, consisting of blocks number 207-212, 214-216 in Tract 5.01. This area is 83% black and less than 17% white. 528 blacks and 398 whites reside in blocks 101-103 and 105-117 in the northeast section of Tract 5.01. 76% of the residents in this area are black.

38% of the residents of this tract are black. 1857, or 34.2%, of the 5425 blacks in Piscataway (not including the personnel at Camp Kilmer) live in this tract.

2439, or 45%, of the 5425 blacks in Piscataway (not including personnel at Camp Kilmer) are concentrated in these 3 areas.

Plainsboro

(Census data annexed as Exhibit H)

Plainsboro Township is a sparsely populated area, a large portion of which contains Princeton University's Forrestall Research Center and campus. Since the Township contains only one census tract (#86) and most of the blocks define large geographic areas, the extent of segregation within Plainsboro cannot be ascertained from this data.

Only 5.9% of Plainsboro's population is black, however, while blacks comprise 13.2% of the relevant eleven county AMG region. This indisputably demonstrates that Plainsboro's "... [decisions about housing have] a greater adverse impact on one racial group than another", the other prong of the Arlington Heights discriminatory effect test. As the Supreme Court made clear, either kind of discriminatory effect contravenes the Fair Housing Act.

South Brunswick

(Census data annexed as Exhibit I)

In the tract 84.02 Kendall Park (CDP) area, black residents are concentrated in blocks 215 and 216, where 18.8% of the population is black in a town where blacks comprise only 4% of the population. 11% of South Brunswick's total black population, and only 1.8% of South Brunswick's whites, live there.

South Plainfield

(Census data annexed as Exhibit J)


85% of South Plainfield's black population is concentrated in discrete areas of five of the township's census tracts. All of the blacks in Tract No. 9.01, for example, reside in a 4 block area. In tract No. 8.01, 87% of the black population is concentrated in the northwest. In tract No. 8.02, 92% of the black population is concentrated in the southernmost portion. In tract No. 9.02, 92% of the black population is concentrated in a 5 block area and in tract No. 10.2, 76% of the black population resides in the northwest corner.

CONCLUSION

For all of the foregoing reasons, as well as the reasons set forth in plaintiffs' main brief, the Urban League plaintiffs respectfully submit that they should be granted attorneys' fees and costs in an amount to be determined following the submission of supplemental affidavits.

Dated:

Sept 12, 1986



JOHN PAYNE

ERIC NEISSER

BARBARA STARK

ATTORNEYS FOR THE URBAN LEAGUE
and On Behalf of the American
Civil Liberties Union of
New Jersey

The assistance of Georgette Siegel, a student at the Rutgers School of Law, Newark, in the preparation of this brief is gratefully acknowledged.

TABLE OF EXHIBITS

	Exhibit
1980 Census Data Demonstrating Adverse Impact of Exclusionary Zoning in Defendant Municipalities	A
Cranbury	B
East Brunswick	C
Monroe	D
North Brunswick	E
Old Bridge	F
Piscataway	G
Plainsboro	H
South Brunswick	I
South Plainfield	J

EXHIBIT A

1980 CENSUS DATA DEMONSTRATING ADVERSE IMPACT
OF EXCLUSIONARY ZONING IN DEFENDANT MUNICIPALITIES

<u>TOWN</u>	<u>POPULATION</u>	<u>BLACK</u>	<u>WHITE</u>
Cranbury	1927	168 (8.7%)	1743 (90.5%)
East Brunswick	37711	437 (1.2%)	35865 (95.1%)
Monroe	15858	592 (3.7%)	14930 (94.1%)
w/o N.J. State Home	15471	389 (2.5%)	14747 (95.3%)
North Brunswick	22220	1003 (4.5%)	20533 (92.4%)
Old Bridge	51515	1086 (2.1%)	48807 (94.7%)
Piscataway	42223	6162 (14.6%)	33135 (78.5%)
w/o Kilmer Reserv	40134	5425 (13.5%)	31817 (79.3%)
Plainsboro	5605	330 (5.9%)	5095 (90.9%)
South Brunswick	17127	680 (4%)	15398 (89.9%)
South Plainfield	20521	979 (4.8%)	19167 (93.4%)
11-Cty AMG Region	4,699,713	618,555 (13.2%)	3,844,951 (81.8%)
NEW JERSEY	7,364,823	925,066 (12.6%)	6,127,467 (83.2%)

Source: Population statistics from New Jersey 1980 Census of Population and Housing, Municipal Profiles, Volume II: Characteristics of Households and Families, New Jersey State Department of Labor, January 1982.

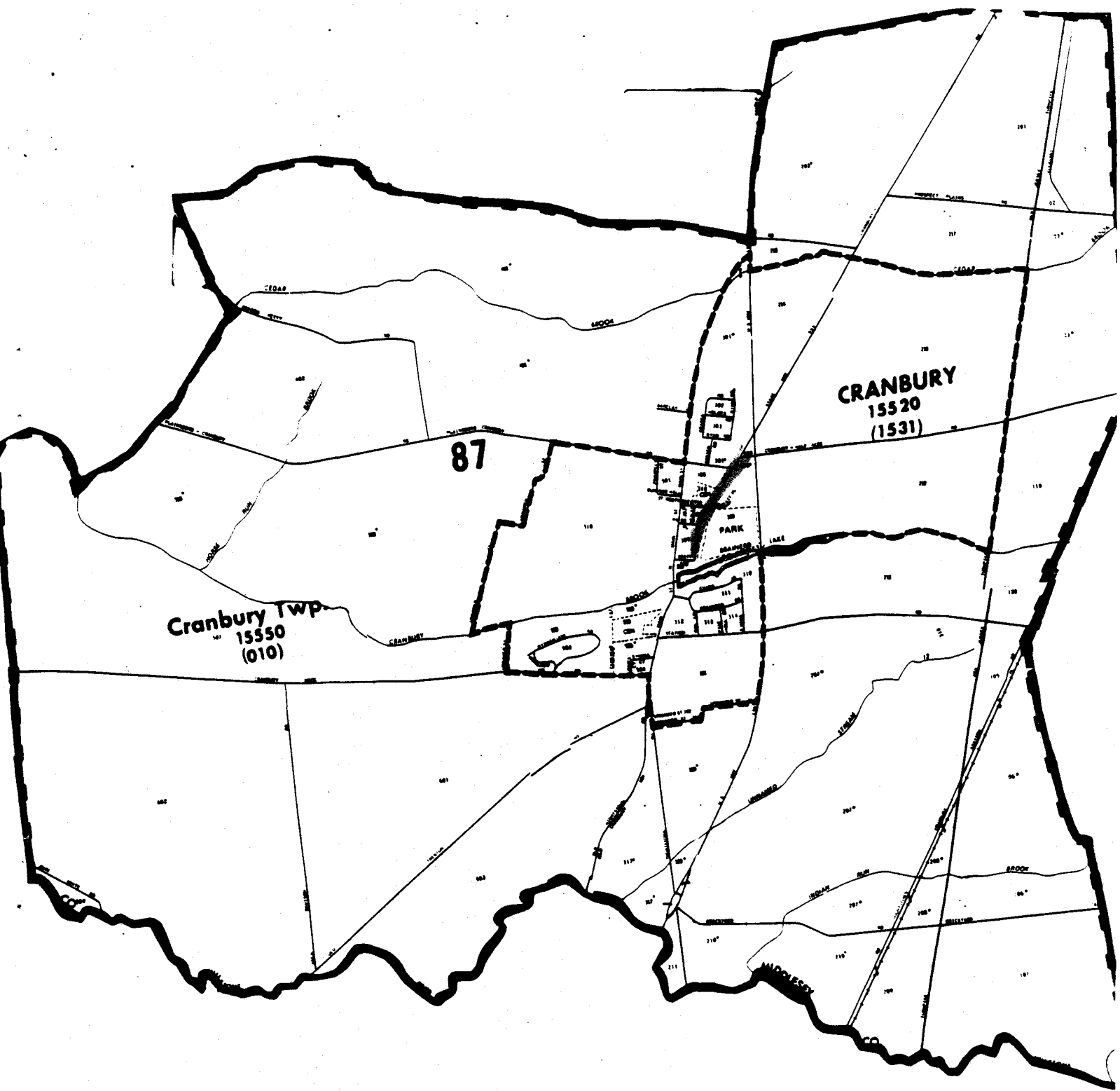


EXHIBIT B
CRANBURY

CENSUS TRACT SUMMARY

CRANBURY

Census Tract No.	Population	Black	(%)	White	(%)
87.00	1927	168	8.7	1743	90.5

Source: 1980 Census of Population, Census Tracts, Table P-7 (Race and Spanish Origin)

BLOCK STATISTICS

111	112	113	114	115	116	117	118	119	120	121	122	123	124	125	126	127	128	129	130	131	132	133	134	135	136	137	138	139	140	141	142	143	144	145	146	147	148	149	150
151	152	153	154	155	156	157	158	159	160	161	162	163	164	165	166	167	168	169	170	171	172	173	174	175	176	177	178	179	180	181	182	183	184	185	186	187	188	189	190

Block Number of Block Census Tracts
 Block Number of Block Census Tracts
 Area (Sq. Ft.)

NEW BRUNSWICK—PERTH AMBOY—SAYREVILLE, N.J. 1960

Block Number	Area (Sq. Ft.)	Total Population	Total Housing Units	Population Density			Housing Density		
				Pop. per Sq. Ft.	Pop. per Acre	Pop. per Block	Housing Units per Sq. Ft.	Housing Units per Acre	Housing Units per Block
101	101	101	101	1.00	1.00	101	1.00	1.00	101
102	102	102	102	1.00	1.00	102	1.00	1.00	102
103	103	103	103	1.00	1.00	103	1.00	1.00	103
104	104	104	104	1.00	1.00	104	1.00	1.00	104
105	105	105	105	1.00	1.00	105	1.00	1.00	105
106	106	106	106	1.00	1.00	106	1.00	1.00	106
107	107	107	107	1.00	1.00	107	1.00	1.00	107
108	108	108	108	1.00	1.00	108	1.00	1.00	108
109	109	109	109	1.00	1.00	109	1.00	1.00	109
110	110	110	110	1.00	1.00	110	1.00	1.00	110
111	111	111	111	1.00	1.00	111	1.00	1.00	111
112	112	112	112	1.00	1.00	112	1.00	1.00	112
113	113	113	113	1.00	1.00	113	1.00	1.00	113
114	114	114	114	1.00	1.00	114	1.00	1.00	114
115	115	115	115	1.00	1.00	115	1.00	1.00	115
116	116	116	116	1.00	1.00	116	1.00	1.00	116
117	117	117	117	1.00	1.00	117	1.00	1.00	117
118	118	118	118	1.00	1.00	118	1.00	1.00	118
119	119	119	119	1.00	1.00	119	1.00	1.00	119
120	120	120	120	1.00	1.00	120	1.00	1.00	120
121	121	121	121	1.00	1.00	121	1.00	1.00	121
122	122	122	122	1.00	1.00	122	1.00	1.00	122
123	123	123	123	1.00	1.00	123	1.00	1.00	123
124	124	124	124	1.00	1.00	124	1.00	1.00	124
125	125	125	125	1.00	1.00	125	1.00	1.00	125
126	126	126	126	1.00	1.00	126	1.00	1.00	126
127	127	127	127	1.00	1.00	127	1.00	1.00	127
128	128	128	128	1.00	1.00	128	1.00	1.00	128
129	129	129	129	1.00	1.00	129	1.00	1.00	129
130	130	130	130	1.00	1.00	130	1.00	1.00	130
131	131	131	131	1.00	1.00	131	1.00	1.00	131
132	132	132	132	1.00	1.00	132	1.00	1.00	132
133	133	133	133	1.00	1.00	133	1.00	1.00	133
134	134	134	134	1.00	1.00	134	1.00	1.00	134
135	135	135	135	1.00	1.00	135	1.00	1.00	135
136	136	136	136	1.00	1.00	136	1.00	1.00	136
137	137	137	137	1.00	1.00	137	1.00	1.00	137
138	138	138	138	1.00	1.00	138	1.00	1.00	138
139	139	139	139	1.00	1.00	139	1.00	1.00	139
140	140	140	140	1.00	1.00	140	1.00	1.00	140
141	141	141	141	1.00	1.00	141	1.00	1.00	141
142	142	142	142	1.00	1.00	142	1.00	1.00	142
143	143	143	143	1.00	1.00	143	1.00	1.00	143
144	144	144	144	1.00	1.00	144	1.00	1.00	144
145	145	145	145	1.00	1.00	145	1.00	1.00	145
146	146	146	146	1.00	1.00	146	1.00	1.00	146
147	147	147	147	1.00	1.00	147	1.00	1.00	147
148	148	148	148	1.00	1.00	148	1.00	1.00	148
149	149	149	149	1.00	1.00	149	1.00	1.00	149
150	150	150	150	1.00	1.00	150	1.00	1.00	150

Table 2. Characteristics of Population and Housing Units, by Blocks: 1960—Con. Middlesex County, N.J.

For meaning of symbols, see instructions for distribution of forms, see appendices A and B.

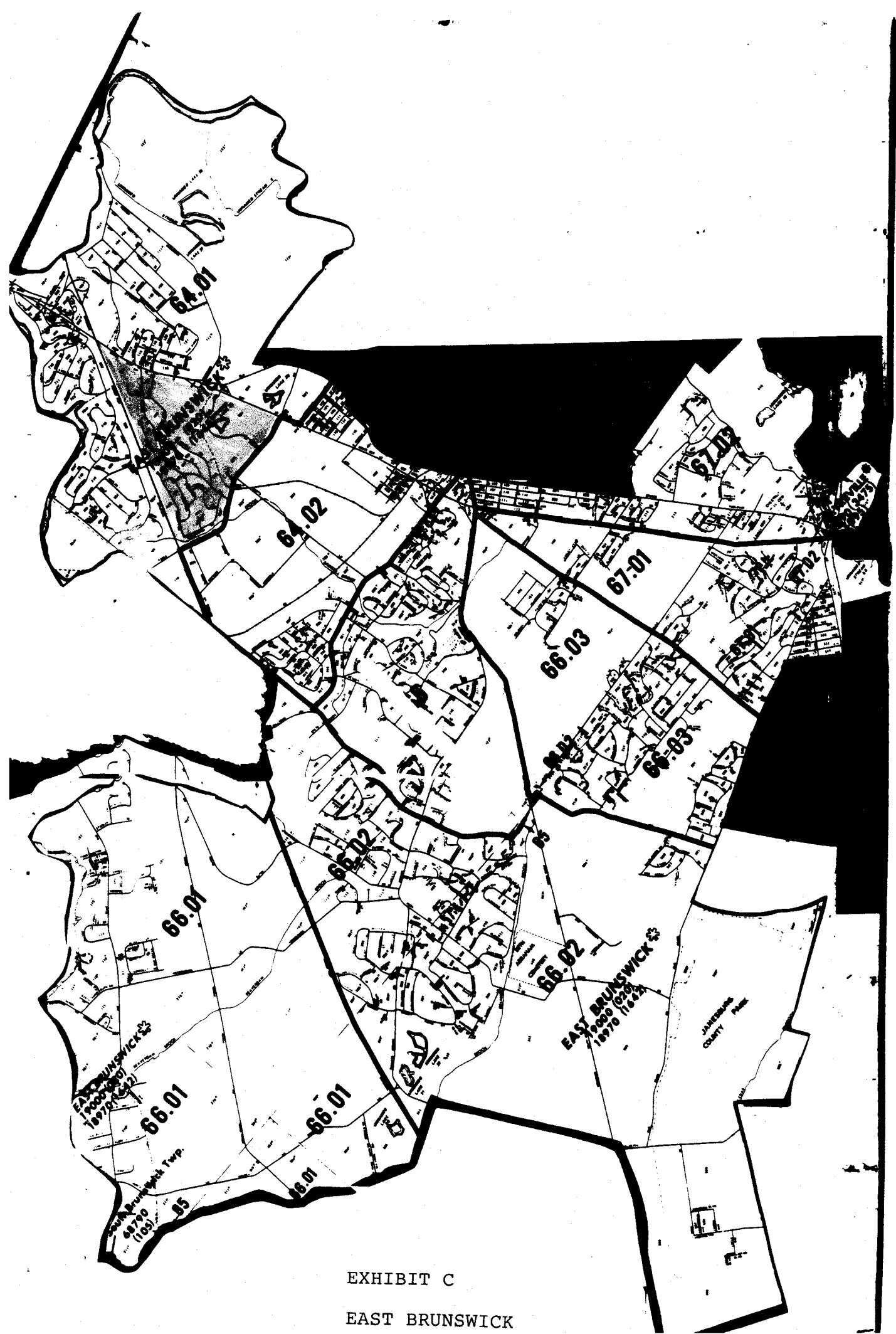


EXHIBIT C

EAST BRUNSWICK

CENSUS TRACT SUMMARY

EAST BRUNSWICK

Census Tract No.	Population	Black	(%)	White	(%)
64.01	6430	172	2.7	5829	90.7
64.02	2579	22	0.9	2529	98.1
65.00	5205	31	0.6	5063	97.3
66.01	2256	10	0.4	2218	98.3
66.02	7705	91	1.2	7339	95.2
66.03	4634	9	0.2	4473	96.5
67.01	4469	40	0.9	4300	96.2
67.02	4433	62	0.5	4114	92.8
	<u>37711</u>	<u>437</u>	<u>1.2</u>	<u>35865</u>	<u>95.1</u>

Source: 1980 Census of Population, Census Tracts, Table P-7 (Race and Spanish Origin)

Table 2. Characteristics of Population and Housing Units, by Blocks: 1900--Con.

Middlesex County, N.J.

(For meanings of symbols, see Introduction; for definitions of terms, see appendixes A and B)

Blocks With Census Tracts or Block Numbering Areas (BNA's)

See District boundary--Con. See District (CSP)--Con.

Table with columns: Persons (Total, Block, Age and Sex, Age, Under 10, 45 and over), Year-round housing units (Total, One-unit, 10 or more units, Mean rooms), Occupied housing units (Total, Owner, Renter, 1.01 or more, Lacking, Mean value), and Total population. Rows list individual blocks from 213 to 710 and their respective statistics.

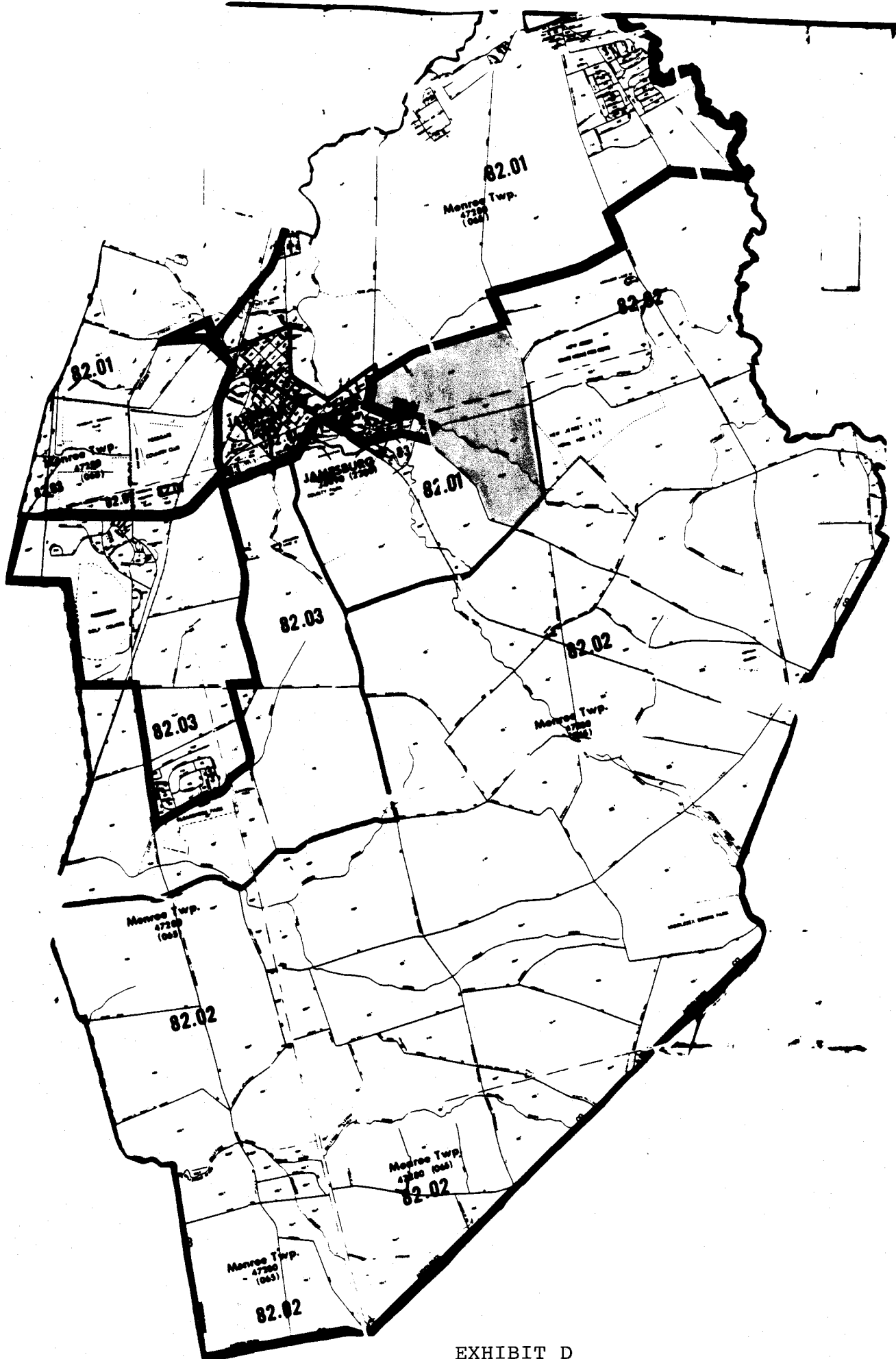


EXHIBIT D

MONROE

CENSUS TRACT SUMMARY

MONROE

Census Tract No.	Population	Black	(%)	White	(%)
82.01	7616	228	3.0	7133	93.7
82.02	3219	332	10.3	2813	87.4
82.03	5023	32	0.6	4984	99.2
	<hr/> 15858	592	3.7	14930	94.1

Source: 1980 Census of Population, Census Tracts, Table P-7 (Race and Spanish Origin)

Table 2. Characteristics of Population and Housing Units, by Blocks: 1900--Con.

Middlesex County, N.J.

(For meaning of symbols, or introduction. For definitions of terms, see appendix A and B)

Blocks Within Census Tracts or Block Numbering Areas (BNA's)

Milburn borough--Con

Milburn township Precinct 0002 01

Table with columns: Po area (Total, Block, Area and Permits by block, Spanish origin, Under 18 years, 65 years and over), Year-round housing units (Total, One unit or less, 10 or more units, Mean rooms), Occupied housing units (Owner: Total, Mean value below \$10,000, Rent, 1.01 or more per room, Renting space for 1 or more persons, Mean contract rent, 1.01 or more per room), Family Income (Family Income per person, under \$10), and Family Income (Family Income per person, over \$10).

BLOCK STATISTICS

NEW BRUNSWICK-PERTH AMBOY-SAYREVILLE, N.J. 1928 N.J.-29

Table 2. Characteristics of Population and Housing Units, by Blocks: 1980—Con.

Middlesex County, N.J.

(For meaning of symbols, see introduction. For definitions of terms, see appendices A and B)

Blocks Within Census Tracts or Block Numbering Areas (BNA's)

Source: Summary—Con.

Block	Persons					Year-round housing units					Occupied housing units									
	Total	Black	Asian and Pacific Islander	15 or more years	65 years and over	Total	One unit of detached	10 or more units of detached	Mean rooms	Owner	Renter			101 or more persons per room	Lacking complete plumbing facilities	Mean crowding per room	Family income: percent under 10			
											Total	101 or more persons per room	Lacking complete plumbing facilities							
403	48	-	-	-	20	13	12	-	6.0	12	73000	-	-	-	-	1	-	3.7	-	1
404	42	-	-	-	17	12	12	-	6.5	12	73000	-	-	-	-	-	-	3.5	-	-
405	151	-	-	7	50	42	38	-	6.2	26	70100	5	1	-	250	2	1	3.5	4	3
406	27	-	-	-	5	8	8	-	4.8	8	68000	-	-	-	-	-	1	2.9	-	1
407	35	-	-	-	15	8	8	-	4.8	8	63000	-	-	-	-	-	-	4.4	-	-
408	20	-	6	9	6	8	8	-	6.0	4	...	1	-	-	-	1	-	4.0	-	-
409	10	-	-	-	-	4	4	-
410	85	-	-	-	31	27	27	-	5.8	24	49000	1	-	-	-	3	-	3.4	3	2
411	16	-	-	-	7	5	5	-	4.4
412	214	-	-	6	72	74	71	-	6.1	60	68000	6	-	1	111	2	1	3.2	7	3
413	74	2	-	-	25	24	21	-	5.2	18	52000	4	-	-	-	-	-	3.4	1	5
414	47	-	-	-	9	15	15	-	5.7	15	45000	-	-	-	-	1	-	3.1	2	-
415	41	6	-	-	12	11	11	-	6.3	11	58000	-	-	-	-	-	-	3.7	1	1
416	55	-	-	-	25	15	15	-	5.7	15	35000	-	-	-	-	2	-	3.7	-	-
417	12	2	-	-	4	4	4	-	6.3	7	43000	-	-	-	-	-	-	2.1	3	-
418	30	16	-	-	12	6	6	-	6.2	6	41700	-	-	-	-	1	1	5.0	-	-
419	3	-	-	-	-	2	2	-
420	30	-	-	-	8	6	6	-	8.0	5	117500	-	-	-	-	-	-	4.0	-	-
421	180	21	1	1	47	65	51	-	5.1	47	49200	10	1	1	106	2	2	2.8	13	3
422	43	11	-	-	15	10	8	-	6.0	9	36100	1	-	-	-	1	-	4.3	-	-
423	100	-	-	-	30	25	25	-	7.8	24	90800	1	-	-	-	-	-	4.0	-	-
424	28	-	-	-	14	6	6	-	7.8	6	96000	-	-	-	-	-	-	4.7	-	-
425	11	-	-	-	-	3	3	-
426	22	-	-	-	5	12	12	-	6.3	8	50000	-	-	-	-	-	-	2.4	3	-
427	18	-	-	-	4	4	4	-	6.7	2	...	4	-	-	-	-	-	3.8	-	-
428	73	-	-	-	14	24	24	-	6.1	20	59000	3	-	-	-	-	-	3.2	1	1
429	4	-	-	-	-	2	2	-
430	13	-	-	-	-	8	8	-	4.6	-	...	7	-	-	-	-	-	1.9	2	-
431	27	-	-	-	7	11	9	-	4.7	5	28000	5	1	3	100	1	3	2.7	3	1
432	49	-	-	-	20	15	14	-	7.5	12	110500	1	-	-	-	-	-	3.8	-	-
433	116	-	-	-	34	29	26	-	6.7	26	76100	3	-	-	-	-	-	3.0	4	-
434	96	25	-	-	26	28	20	-	5.5	21	52900	5	1	-	213	4	3	3.7	3	2
435	37	37	-	-	19	13	10	-	4.3	6	29000	1	-	-	-	2	-	5.3	-	3
436	14	-	-	-	...	6	6	-	5.0	5	34500	-	-	-	-	-	-	2.8	-	2
437	66	5	-	-	23	18	18	-	7.4	17	91800	1	-	-	-	-	-	3.7	2	1
438	102	5	-	-	11	36	28	-	6.1	30	69700	4	-	-	-	1	1	3.0	4	3
439	316	35	-	-	4	97	85	-	5.8	82	57900	10	-	-	254	5	-	3.4	13	3
Total 0001 00*	3219	332	14	86	1089	817	697	-	6.2	627	70400	156	9	7	230	27	13	3.2	100	39
101	113	-	-	-	40	33	33	-	6.4	31	66000	6	-	-	-	2	-	3.5	1	-
102	38	-	-	-	8	10	9	-	4.8	3	...	7	-	-	-	-	-	3.3	2	1
103	34	-	-	-	10	11	9	-	5.1	4
104	4	-	-	-	3	3	3	-
105	218	26	-	-	80	61	38	-	4.3	51	54300	8	-	1	205	3	2	3.7	2	3
106	16	-	-	-	9	5	5	-	5.2	-	-	-	-	-	-	-	-
107	35	15	-	-	8	10	8	-	5.0	9	34000	1	-	-	-	-	-	3.5	1	-
108	218	13	-	-	81	19	44	-	6.7	40	94900	7	-	-	210	1	-	4.0	3	2
109	33	-	-	-	9	51	8	-	6.5	6	93000	4	-	-	-	-	-	3.3	-	-
201*	112	-	-	-	20	25	20	-	6.1	19	66000	4	-	-	-	1	1	3.3	4	-
202*	108	-	-	-	17	25	19	-	6.1	13	95700	5	2	-	204	2	-	3.7	2	-
203*	120	3	-	-	36	35	29	-	5.7	27	54700	8	-	-	252	-	-	3.4	2	1
204*	387	288	1	56	319	7	3	-	3.0	-	-	7	-	1	85	-	-	1.4	4	-
205	8	-	-	-	...	4	3	-	4.0
206	11	-	-	-	-
207	51	-	-	-	23	15	15	-	...	14	73900	-	-	-	-	-	-	3.6	-	-
208	88	19	-	-	36	28	27	-	5.5	25	70800	2	-	-	-	1	-	3.3	2	5
209	97	9	-	-	21	21	20	-	6.2	17	82300	3	-	-	-	-	-	3.2	2	2
210	26	-	-	-	7	8	7	-	6.1	7	72300	1	-	-	-	-	-	3.5	-	1
305	110	17	-	-	37	38	36	-	3.3	29	72000	3	-	-	-	2	1	3.4	6	3
401	32	-	-	-	13	17	14	-	7.2	13	93300	4	-	-	-	1	-	3.1	3	-
402	36	-	-	-	13	11	11	-	6.7	10	68800	1	-	-	-	-	-	3.3	1	1
403	49	-	-	-	14	14	13	-	7.1	18	92500	4	-	-	-	2	-	3.5	1	-
404	57	-	-	-	15	22	15	-	6.5	18	79900	3	-	-	-	-	-	2.7	4	-
405	34	-	-	-	7	13	12	-	6.1	14	77900	1	-	-	-	-	-	2.3	4	-
406	65	-	-	-	31	24	15	-	6.3	18	78800	5	-	-	413	-	-	3.7	2	2
407	57	-	-	-	14	21	20	-	5.9	21	69700	1	-	-	-	1	1	2.7	2	4
408	79	-	-	-	17	17	24	-	5.8	16	77000	12	-	-	255	-	-	2.8	7	1
409	12	-	-	-	-
501	32	3	-	-	17	18	18	-	7.8	18	73000	-	-	-	-	-	-	2.9	2	-
502	33	-	-	-	11	19	17	-	5.5	18	57000	1	-	-	-	1	-	2.8	6	-
503	38	-	-	-	26	15	15	-	7.1	13	70500	1	-	-	-	-	-	4.1	1	-
504	27	3	-	-	8	11	11	-	6.9	10	78000	-	-	-	-	-	-	2.7	1	1
505	16	-	-	-	3	8	8	-	6.4	5	58000	2	-	-	-	-	-	2.6	2	-
506	16	-	-	-	4	5	4	-	7.2	2	...	3	-	-	-	-	-	2.2	-	-
507	26	-	-	-	18	26	21	-	5.7	21	70700	4	-	-	-	1	-	3.0	3	-
508	48	-	-	-	10	14	11	-	5.9	9	67300	5	-	-	184	-	-	3.1	2	3
509	61	-	-	-	17	19	19	-	6.8	14	81900	4	-	-	-	-	-	3.4	3	2
510	38	-	-	-	12	14	12	-	6.1	9	54800	5	-	-	-	-	-	2.7	5	1
601	51	-	-	-	18	15	14	-	6.2	13	82800	2	-	-	-	-	-	3.4	3	1
602	67	-	-	-	3	24	23	-	6.2	21	64500	3	-	-	-	1	1	2.8	3	1
603	14	-	-	-	...	4	...	-
604	31	-	-	-	6	7	7	-	7.1	7	66000	-	-	-	-	-	-	3.6	-	-
605	89	-	-	-	36	29	26	-	6.2	28	58000	8	-	-	179	-	-	3.1	4	1
606	39	-	-	-	18	13	13	-	5.4	10	59800	8	-	-	254	-	-	3.4	2	2
607	28	-	-	-	4	13	11	-	5.3	8	62800	5	-	-	396	-	-	2.5	2	-
Total 0002 00	3880	32	5	15	142	2946	2685	51	5.0	2709	53400	111	1	3	291	3	6	3.0	913	13

Table 2. Characteristics of Population and Housing Units, by Blocks: 1980--Con.

Middlesex County, N.J.

[For meaning of symbols, see Introduction. For definitions of terms, see appendices A and B.]

Blocks Within Census Tracts or Block Numbering Areas (BNA's)

New Brunswick--Con.

New Brunswick city

Tract 0020*

	Persons					Year-round housing units				Occupied housing units											
	Total	Black	Asian and Pacific Islander	Spanish origin	Under 18 years	Total	One unit at street level	10 or more units at street level	Mean rooms	Owner		Renter			1 01 or more persons per room	Lacking complete plumbing facilities	Lacking complete kitchen facilities	Persons per room	Family households		
										Total	Mean value of land and building	Total	1 01 or more persons per room	Lacking complete plumbing facilities						Lacking complete kitchen facilities	
100	63	-	-	-	21	8	-	-	6.3	16	84700	3	-	-	-	-	1	-	-		
101	27	2	-	-	7	5	-	-	5.9	3	63300	3	-	-	-	-	-	-	-		
202	52	-	-	-	7	40	-	-	4.4	28	32300	2	-	-	-	-	-	-	-		
204	219	1	1	-	187	138	134	-	4.3	139	34300	11	-	-	-	-	-	-	-		
205	227	-	-	-	186	139	117	-	4.3	147	34500	9	-	-	-	-	-	-	-		
206	3	-	-	-	-	3	-	-	-	-	-	-	-	-	-	-	-	-	-		
213	136	-	-	-	81	61	53	-	5.4	38	76800	2	-	-	-	-	-	-	-		
214	63	-	-	2	38	38	38	-	5.2	38	38800	-	-	-	-	-	-	-	-		
215	3	-	-	-	1	1	-	-	-	-	-	-	-	-	-	-	-	-	-		
216	227	-	-	1	163	146	113	-	5.0	142	52500	-	-	-	-	-	-	-	-		
217	777	3	-	1	431	543	458	2	5.4	432	68100	8	-	-	-	-	-	-	-		
218	222	-	-	-	272	218	161	3	4.3	194	39900	17	-	-	-	-	-	-	-		
219	287	-	-	3	218	188	168	-	4.5	172	47500	8	-	-	-	-	-	-	-		
220	139	-	-	-	95	89	85	-	5.2	88	32500	1	-	-	-	-	-	-	-		
221	283	1	-	-	218	179	160	-	5.2	171	39000	1	-	-	-	-	-	-	-		
301	104	1	-	-	38	31	27	-	6.1	22	88800	1	-	-	-	-	-	-	-		
302	58	6	-	-	12	12	21	-	6.9	18	63300	2	-	-	-	-	-	-	-		
303	32	-	-	-	13	2	20	-	4.5	14	77100	3	-	-	-	-	-	-	-		
401	68	15	-	-	17	4	18	-	6.9	12	75300	4	-	-	-	-	-	-	-		
402	16	-	-	-	5	5	3	-	5.4	3	-	2	-	-	-	-	-	-	-		
403	71	-	-	-	21	7	25	-	6.5	20	79400	3	-	-	-	-	-	-	-		
404	56	-	-	-	26	29	28	-	4.8	29	-	-	-	-	-	-	-	-	-		
407	34	-	-	-	12	21	20	1	5.2	16	-	2	-	-	-	-	-	-	-		
408	60	-	-	-	38	34	34	-	5.1	33	-	-	-	-	-	-	-	-	-		
409	47	-	-	-	18	30	30	-	5.1	28	-	-	-	-	-	-	-	-	-		
410	107	-	-	-	43	63	60	1	4.9	57	32900	2	-	-	-	-	-	-	-		
411	66	2	-	-	24	39	39	-	4.7	34	67500	-	-	-	-	-	-	-	-		
412	32	-	-	-	11	20	18	-	4.6	19	-	-	-	-	-	-	-	-	-		
413	25	-	-	-	14	15	15	-	4.7	14	-	-	-	-	-	-	-	-	-		
414	47	-	-	-	13	27	27	-	5.0	25	-	-	-	-	-	-	-	-	-		
416	62	-	2	-	24	40	40	-	4.8	35	42500	-	-	-	-	-	-	-	-		
419	1304	2	2	7	524	742	689	43	4.9	677	60400	12	-	1	-	-	-	-	-		
420	26	-	-	7	6	13	7	-	4.0	5	68500	7	-	-	2	-	-	-	-		
Tract 0051*	5988	282	134	303	222	430	1226	359	410	41	300	50400	889	31	66	317	35	73	2.1	467	24
104*	70	1	1	1	-	3	23	3	-	4.3	-	-	21	-	-	-	-	-	-	-	-
201*	980	65	12	83	5	-	3	-	-	-	-	-	-	-	-	-	-	-	-	-	-
202*	141	7	3	9	-	-	1	-	-	-	-	-	-	-	-	-	-	-	-	-	-
204*	139	2	-	17	12	4	32	8	18	4.3	-	-	32	-	-	-	-	-	-	2.5	1
205*	1721	140	50	72	8	-	7	-	2.9	-	-	-	7	-	-	-	-	-	-	1.3	5
206*	4	-	-	-	-	-	1	-	-	-	-	-	-	-	-	-	-	-	-	-	-
207*	51	1	-	-	2	14	22	9	-	4.3	11	71800	11	-	-	-	-	-	-	2.5	5
208*	15	1	1	2	1	8	31	13	10	4.4	11	52500	19	-	9	-	-	-	-	1.8	14
209*	68	-	4	1	5	3	11	9	-	6.0	5	48500	5	1	-	-	-	-	-	3.5	1
211*	19	1	-	-	8	4	4	-	4.8	4	-	-	-	-	-	-	-	-	-	3.2	1
212*	139	1	2	-	6	13	33	18	-	4.9	18	49900	14	-	7	-	-	-	-	2.2	11
213*	178	2	6	10	21	18	82	26	1	4.1	26	44300	53	5	18	-	-	-	-	2.3	33
214*	229	-	2	2	-	1	8	2	-	4.9	1	-	7	-	-	-	-	-	-	3.0	-
215*	336	5	7	29	10	6	68	12	31	2.8	3	-	62	-	-	-	-	-	-	2.1	26
216*	162	-	5	2	3	10	62	9	10	3.3	7	42900	54	4	2	-	-	-	-	2.0	31
301*	61	1	1	1	9	7	27	7	-	4.1	11	36300	16	-	-	-	-	-	-	2.3	10
302*	39	3	2	4	10	11	22	6	-	4.5	9	41300	11	1	1	-	-	-	-	2.5	3
303*	81	5	5	1	1	11	48	14	-	4.0	17	43800	23	-	5	-	-	-	-	2.9	15
304*	101	7	2	6	12	13	48	14	16	4.7	18	48800	30	1	2	-	-	-	-	2.7	6
305	100	1	-	6	9	17	41	13	-	4.9	20	51100	19	1	-	-	-	-	-	2.4	7
306	81	-	-	5	22	35	14	1	-	5.1	18	48800	15	1	-	-	-	-	-	2.5	7
307	92	-	5	1	14	30	40	22	-	5.9	29	43300	7	-	-	-	-	-	-	2.4	8
308	64	-	5	1	5	17	28	21	-	5.7	22	44300	6	-	-	-	-	-	-	2.3	6
309	137	5	3	23	16	9	49	10	-	4.9	15	46300	32	2	-	-	-	-	-	2.9	9
310	78	-	2	1	2	9	35	8	-	4.0	11	49800	34	-	7	-	-	-	-	2.2	12
311	68	-	-	-	4	12	28	11	-	4.3	12	42800	14	-	-	-	-	-	-	2.3	12
312	18	-	-	-	5	3	18	5	-	4.8	7	43800	3	-	-	-	-	-	-	1.8	5
313	3	-	-	-	-	-	1	-	-	-	-	-	-	-	-	-	-	-	-	-	-
401*	730	38	21	32	46	181	448	99	319	3.6	23	74600	488	7	2	-	-	-	-	1.4	230
Tract 0020*	4720	160	114	297	604	738	2888	543	342	4.7	790	59300	1177	42	108	343	62	126	2.5	534	73
101	237	25	5	12	34	17	96	13	-	3.7	16	47000	73	7	12	-	-	-	-	2.7	27
102	121	7	4	19	9	9	39	5	-	3.7	10	34600	39	1	9	-	-	-	-	2.3	20
103	157	7	15	19	9	14	65	10	-	4.4	20	31100	44	2	12	-	-	-	-	2.5	34
104	173	2	5	27	27	20	88	15	-	4.4	24	39900	49	-	-	-	-	-	-	2.4	34
105	168	11	-	13	17	30	88	18	-	4.3	28	38300	55	1	12	-	-	-	-	2.3	24
106	139	1	2	4	27	49	72	7	-	4.5	29	34600	41	1	3	-	-	-	-	2.3	23
107	238	-	6	4	37	49	118	10	-	4.4	35	51700	74	3	2	-	-	-	-	2.4	33
201*	573	10	7	8	23	39	210	17	134	4.5	37	54700	165	4	5	-	-	-	-	2.8	38
202*	278	4	2	11	38	65	155	19	104	3.7	24	34700	130	1	1	-	-	-	-	1.8	20
203	166	-	1	22	16	6	38	9	-	5.0	18	40800	20	-	2	-	-	-	-	2.8	6
204	120	10	-	18	13	22	34	10	-	4.8	21	47700	32	-	1	-	-	-	-	2.4	7
205	144	-	-	3	5	15	34	4	-	5.0	10	39800	12	-	-	-	-	-	-	2.0	8
206	128	6	-	7	17	38	62	8	-	5.2	20	37700	30	-	1	-	-	-	-	2.2	15
207	180	1	3	13	12	12	98	8	10	3.8	31	49400	28	-	1	-	-	-	-	2.0	19
208	127	10	3	25	22	16	99	31	-	4.8	43	34500	46	5	2	-	-	-	-	2.4	22
209	146	2	5	8	23	34	63	15	-	4.5	31	44800	32	-	2	-	-	-	-	2.4	21
210	128	1	1	2	19	38	65	10	-	5.4	27	32300	35	-	-	-	-	-	-	3.4	12
211	171	-	1	6	16	38	78	24	-	5.3	43	47300	34	-	1	-	-	-	-	2.4	15
212	98	-	2	-	12	22	37	32	-	5.4	31	46800	5	-	-	-	-	-	-	2.4	4
307	51	-	-	-	6	7	18	17	-	6.1	18	44000	-	-	-	-	-	-	-	2.8	2
404	18	9	6	-	11																

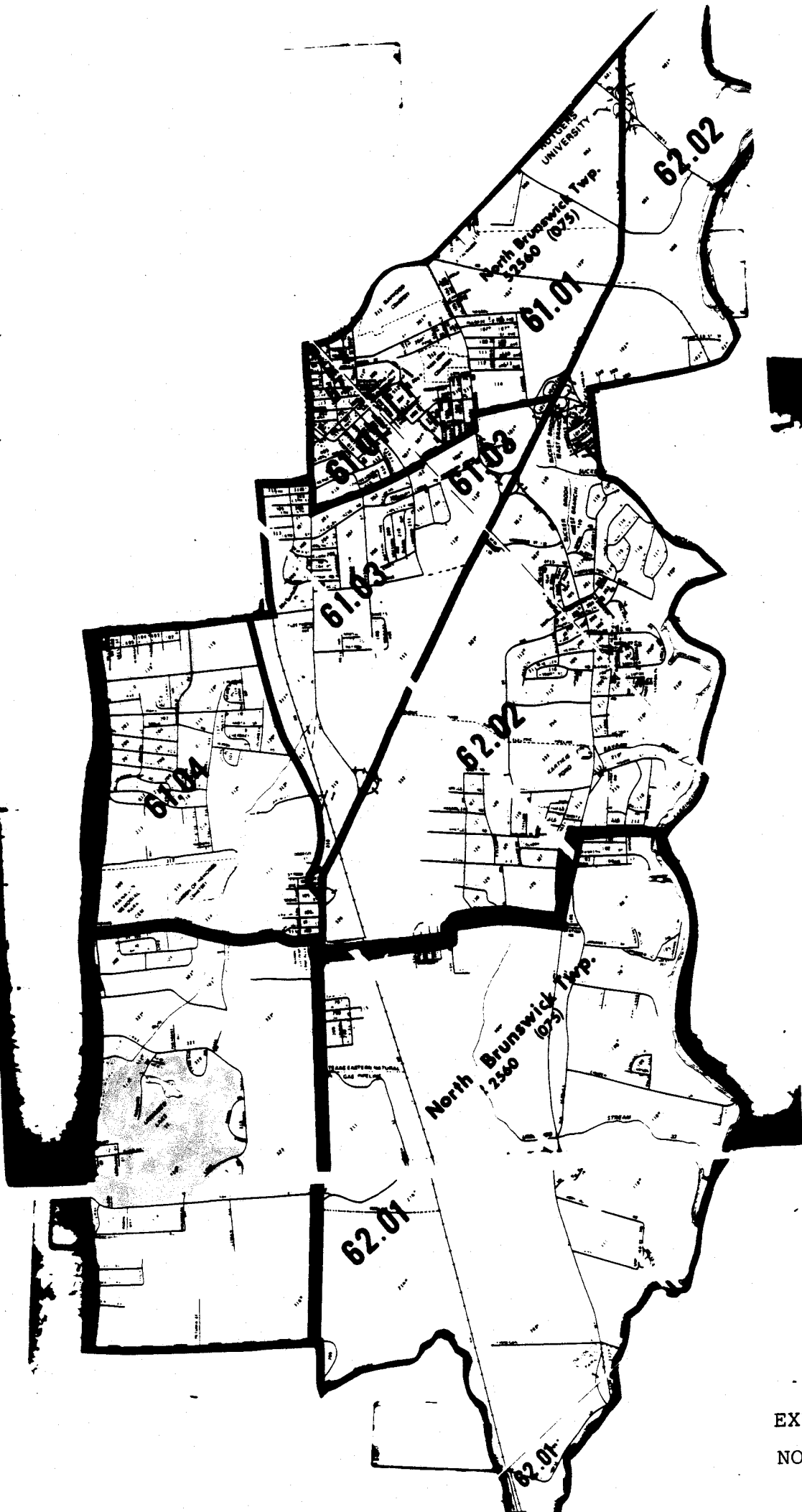


EXHIBIT E
NORTH BRUNSWICK

CENSUS TRACT SUMMARY

NORTH BRUNSWICK

Census Tract No.	Population	Black	(%)	White	(%)
61.01	4928	75	1.5	4767	96.7
61.03	3347	174	5.2	3102	92.7
61.04	3731	325	8.7	3289	88.2
62.01	4980	301	6.0	4399	88.3
62.02	5234	128	2.4	4976	95.1
	22,220	1003	4.5	20533	92.4

Source: 1980 Census of Population, Census Tracts, Table P-7 (Race and Spanish Origin)

Table 2. Characteristics of Population and Housing Units, by Blocks: 1980—Con.

Middlesex County, N.J.

(For meaning of symbols, see introduction. For definitions of terms, see appendices A and B)

Blocks Within Census Tracts or Block Numbering Areas (BNA's)	Persons						Year-round housing units					Occupied housing units												
	Total	Black	Asian and Pacific Is-lander	Spanish origin	Under 18 years	65 years and over	Total	One or more units of or- dress	10 or more units of or- dress	Mean rooms	Owner			Renter			1.01 or more per room	Lacking complete plumbing for multiple use	Mean contract rent per month	1.01 or more per room	Lacking complete plumbing for multiple use	Per cent person in household	Family income: no person present, under 18	
											Total	Mean value (total tax-exclud- ed owner)	1.01 or more per room	Lacking complete plumbing for multiple use	Mean contract rent per month	1.01 or more per room								Lacking complete plumbing for multiple use
None	None	None	None	None	None	None	None	None	None	None	None	None	None	None	None	None	None	None	None	None				
New Brunswick city — Con																								
308	549	63	10	12	61	46	269	178	30	4.6	69	82900	197	2	1	346	2	2	2.1	86	10			
401	273	243	1	8	94	29	94	36	1	5.0	34	33000	55	11	2	232	11	2	3.1	15	31			
402	61	17	—	11	10	6	23	14	—	6.2	17	64100	5	—	2	295	1	3	2.8	4	—			
403	46	35	1	7	20	6	25	7	—	3.6	19	—	—	—	222	5	—	2.9	3	—				
404	69	63	—	—	31	3	33	17	—	4.7	13	32400	10	—	—	230	2	—	3.0	2	—			
405	54	50	—	—	20	—	15	12	—	4.9	10	33000	—	—	—	—	4	—	3.9	—	—			
406	26	18	—	—	11	—	7	7	—	7	7	38200	—	—	—	—	1	—	3.7	—	—			
407	42	40	—	—	23	2	37	10	—	4.0	7	—	—	—	197	1	—	2.7	4	12				
408	43	43	—	—	20	3	13	4	—	5.0	6	38400	19	6	—	233	4	—	3.3	1	7			
409	113	105	—	—	37	9	42	27	—	4.6	20	28000	21	6	1	219	7	1	2.8	13	9			
4111	1	1	—	—	—	—	1	—	—	—	—	—	—	—	—	—	—	—	—	—	—			
502	36	5	2	4	—	—	16	9	—	4.0	1	—	—	—	—	372	—	1	2.3	1	—			
503	430	25	10	6	13	4	81	47	9	4.0	2	—	—	—	—	344	—	2	1.7	40	2			
504*	531	31	4	5	3	—	4	—	—	—	—	—	—	—	—	—	—	—	—	—	—			
505*	1025	125	24	37	15	—	6	6	—	5.2	—	—	—	—	—	—	—	—	2.3	2	—			
506*	652	56	13	22	3	—	8	4	—	5.1	1	—	—	—	—	—	—	—	2.0	5	—			
507*	3	—	—	—	—	—	2	—	—	—	—	—	—	—	—	—	—	—	—	—	—			
513*	531	64	11	33	6	2	14	9	—	3.7	2	—	—	—	—	247	—	—	1.8	7	—			
514	2	—	—	—	—	—	2	—	—	—	—	—	—	—	—	—	—	—	—	—	—			
515	264	54	10	6	2	—	7	—	—	—	—	—	—	—	—	—	—	—	—	—	—			
New Brunswick township																								
tract 0261 01*	4926	75	39	67	731	649	1547	1029	202	5.0	980	54000	421	10	11	220	19	16	2.4	129	68			
103	85	—	—	—	13	10	37	18	—	5.1	20	50000	15	—	1	279	—	1	2.4	7	3			
104	78	—	—	7	25	6	29	17	—	5.8	18	49000	7	—	—	302	—	—	3.1	6	4			
105	28	—	—	3	5	3	7	6	—	3.3	6	41300	3	—	—	—	—	—	3.1	—	2			
106	119	—	—	—	14	21	47	38	—	5.6	36	54000	11	—	—	286	—	1	2.5	13	2			
107	85	—	—	1	16	8	32	31	—	6.2	28	64000	3	—	—	—	1	—	2.7	5	—			
108	63	—	—	—	13	12	22	19	—	5.7	19	47200	2	—	—	—	1	—	3.0	2	1			
109	42	—	—	—	7	7	15	14	—	5.7	13	67500	2	—	—	—	1	—	2.8	3	—			
110	55	—	—	—	10	10	18	12	—	5.4	14	71100	4	—	—	—	1	—	3.1	3	—			
111	33	—	—	—	5	6	14	10	—	4.9	11	48100	3	—	—	—	—	—	2.4	5	—			
112	35	—	—	—	4	7	16	13	—	5.1	15	44600	1	—	—	—	—	—	2.2	4	1			
113	43	—	—	—	4	9	17	14	—	5.9	14	64000	2	—	—	—	—	—	2.7	1	1			
114	75	—	—	1	5	8	37	22	—	5.0	20	43000	14	—	1	227	—	1	2.2	11	1			
201	186	5	—	2	24	95	238	33	197	5.2	27	43900	96	—	1	119	—	1	1.5	86	4			
202	18	—	—	—	4	4	2	5	3	5.8	4	—	—	—	—	—	—	—	3.6	1	—			
203	20	—	—	—	1	3	10	6	—	4.9	7	42000	3	—	—	—	—	—	2.0	1	—			
204	227	—	—	1	57	33	86	73	—	5.4	45	51100	20	1	—	262	1	—	2.7	22	1			
205	53	—	—	—	9	10	19	16	—	5.6	18	56300	1	—	—	—	1	—	2.8	3	3			
206	25	—	—	—	1	3	11	4	1	4.1	4	—	—	—	—	223	—	—	2.5	2	—			
207	25	—	—	—	2	1	8	6	—	5.1	6	52500	2	—	—	—	1	—	3.1	—	—			
208	28	—	—	—	9	4	9	8	—	6.0	8	54200	1	—	—	—	—	—	3.1	3	—			
209	19	—	—	—	5	5	7	7	—	5.9	6	59000	1	—	—	—	—	—	2.7	2	—			
210	43	—	—	—	7	6	18	16	—	5.7	16	53300	2	—	—	—	—	—	2.4	3	—			
211	36	—	—	—	9	4	17	13	—	4.5	8	54500	7	1	—	284	1	—	2.5	3	—			
212	52	—	—	—	7	12	21	19	—	4.9	15	48000	5	—	—	306	—	—	2.6	5	1			
213	118	—	—	—	23	21	55	35	1	4.5	16	49900	36	—	—	255	—	1	2.3	16	5			
214	34	—	—	—	8	10	13	12	—	5.2	7	39200	9	—	—	—	—	—	2.4	2	—			
215	32	—	—	—	9	9	11	8	—	5.8	8	68000	4	—	—	—	—	—	2.9	1	3			
216	61	—	—	—	6	12	26	30	—	5.9	19	57800	6	1	—	217	—	—	2.4	3	—			
217	73	—	3	—	16	12	25	23	—	5.9	23	52100	2	—	—	—	—	—	2.9	2	2			
218	44	—	—	—	14	2	13	11	—	5.9	10	57400	3	—	—	—	—	—	3.4	2	1			
219	40	—	—	—	5	10	19	12	—	4.8	11	46000	6	—	—	279	—	—	2.4	3	—			
220	63	—	—	—	13	11	30	26	—	5.7	21	50900	6	—	—	245	—	—	2.3	9	—			
221	50	—	—	—	7	16	19	16	—	5.7	18	52800	1	—	—	—	—	—	2.6	2	1			
222	45	—	—	—	6	11	15	11	—	6.1	13	60400	2	—	—	—	—	—	3.0	3	—			
223	49	—	—	—	7	6	19	13	—	5.4	13	48300	6	—	—	218	—	—	2.6	3	—			
224	17	—	—	—	2	4	6	3	—	4.0	3	—	3	—	—	—	—	—	2.8	—	—			
225	82	—	—	—	4	12	28	19	—	5.3	21	44900	7	—	—	250	—	—	2.9	6	2			
226	36	—	—	—	4	5	17	9	—	5.2	10	52500	7	—	—	264	—	1	2.1	6	—			
227	8	—	—	—	—	—	3	—	—	—	—	—	—	—	—	—	—	—	—	—	—			
228	79	—	—	—	22	20	29	30	—	5.2	21	55400	6	—	—	265	—	—	2.9	6	4			
229	46	—	—	—	11	12	19	11	—	4.9	12	54400	7	—	2	309	—	—	2.5	2	4			
230	33	—	—	—	3	12	19	14	—	4.9	15	54400	2	—	—	—	—	—	1.9	7	1			
231	46	—	—	—	5	5	18	14	—	5.4	16	58000	2	—	—	—	—	—	2.4	2	—			
232	72	—	—	2	10	10	25	23	—	5.5	20	47900	2	—	—	—	—	—	2.9	3	1			
233	67	—	—	—	10	9	24	22	—	5.8														

(For meaning of symbols, see Introduction. For definitions of terms, see appendix A and B)

Blocks Within Census Tracts or Block Numbering Areas (BNA's)

North Brunswick Township—Con.

Table with multiple columns: Persons (Total, Block, Age and Sex, Under 18, 65 years and over), Year-round housing units (Total, One unit or less, 10 or more units, Mean rooms), Occupied housing units (Owner, Renter, 101 or more sq ft, Lacking complete plumbing facilities, Mean value per room, Mean value of structure, Occupied person households, Family size, Family size under 18). Rows list blocks from 112 to 225.

BLOCK STATISTICS

NEW BRUNSWICK-PERTH AMBOY-SAYREVILLE, N.J. 1960 - 57

Table 2. Characteristics of Population and Housing Units, by Blocks: 1980-Con.

Middlesex County, N.J.

[For meaning of symbols, see Introduction. For definitions of terms, see appendices A and B.]

Blocks Within Census Tracts or Block Numbering Areas (BNA's)

Blocks Within Census Tracts or Block Numbering Areas (BNA's)	Persons						Year-round housing units				Occupied housing units											
	Total	Black	Asian and Pacific Islander	Spanish origin	Under 18 years	45 years and over	Total	One unit or less	10 or more units or more	Non rooms	Owner		Renter			101 or more persons per room	Lacking plumbing	Lacking telephone	Per. 100 persons	One person households	Family members under 18	
											Total	Non owner (detached, separate from owner)	Total	101 or more persons per room	Lacking plumbing for exclusive use							Non-census units (detached, mobile homes)
North Brunswick township--																						
Can																						
324	84	2	-	-	31	6	25	25	-	7.4	25	73300	-	-	-	-	-	-	-	2		
327	104	2	-	9	34	9	31	27	-	5.3	22	41700	-	-	-	-	-	-	-	1		
328	426	61	8	17	138	8	278	120	142	4.5	22	50000	249	2	1	277	3	2	3			
329	141	2	1	3	30	12	44	44	-	4.3	37	39900	5	-	-	318	4	2	34			
330	51	-	-	-	16	-	15	14	-	6.9	15	49100	-	-	-	-	-	-	3			
331	75	-	-	-	20	5	25	25	-	7.2	25	81600	-	-	-	-	-	-	1			
332	933	45	21	39	290	33	509	297	186	4.8	144	60600	210	2	3	379	5	3	2			
333	68	-	8	-	21	3	17	17	-	7.4	17	47200	-	-	-	-	-	-	1			
334	24	-	-	-	5	1	7	3	-	5.7	3	-	-	-	-	-	-	-	1			
335	37	-	-	8	7	4	12	10	-	5.3	11	43800	1	-	-	-	-	-	4			
9011	8	-	-	-	-	-	3	-	-	-	-	-	-	-	-	-	-	-	-			
903	6	-	-	-	-	-	2	-	-	-	-	-	-	-	-	-	-	-	-			
Old Bridge township--																						
Lawrence Harbor (CDP)																						
Tract 0080	6737	113	65	218	2043	531	2295	2055	85	5.1	1848	39900	395	17	3	265	107	7	30			
103	104	6	-	5	43	5	32	32	-	5.7	30	45400	1	-	-	-	-	-	2			
104	52	-	-	-	12	5	14	14	-	4.2	15	45700	1	-	-	-	3	-	2			
106	77	-	1	-	26	6	24	22	-	6.2	24	50400	-	-	-	-	-	-	2			
107	271	-	-	6	91	19	79	79	-	5.2	74	39600	3	-	-	-	10	-	10			
108	82	-	-	2	19	11	36	35	-	4.6	34	38000	1	-	-	-	-	-	2			
109	181	-	-	9	56	14	63	63	-	4.9	61	38400	2	-	-	-	3	-	4			
110	163	-	4	11	47	14	52	51	-	5.3	49	41400	-	-	-	-	1	-	4			
111	123	-	5	7	40	3	34	32	-	5.5	33	44000	1	-	-	-	2	-	2			
112	84	-	6	-	26	7	25	25	-	5.6	25	41900	-	-	-	-	-	-	2			
113	93	-	-	1	25	5	27	27	-	6.0	27	48100	-	-	-	-	-	-	-			
114	92	-	6	7	37	7	34	22	-	5.2	23	45400	1	-	-	-	2	-	1			
116	13	-	-	-	-	-	3	-	-	-	-	-	-	-	-	-	-	-	-			
117	210	-	1	25	78	5	56	56	-	6.2	56	57700	-	-	-	-	2	-	3			
118	137	-	5	43	3	3	39	36	-	6.1	38	51300	1	-	-	-	-	-	5			
119	199	-	2	54	4	4	44	44	-	6.3	44	51400	-	-	-	-	1	-	6			
120	103	-	5	32	4	4	30	29	-	5.8	28	45200	1	-	-	-	1	-	1			
121	253	10	5	5	96	11	68	66	-	4.3	67	52600	1	-	-	-	4	-	4			
201	175	-	11	53	17	17	59	56	-	5.0	52	31400	4	-	-	-	7	-	3			
202	51	-	-	4	23	5	15	14	-	5.3	12	37900	3	-	-	-	1	-	1			
203	39	-	-	1	7	8	17	17	-	4.8	17	39100	-	-	-	-	1	-	-			
204	67	-	-	19	6	6	22	22	-	5.0	19	35800	3	-	-	-	-	-	2			
205	80	-	-	25	4	4	26	26	-	5.3	26	34200	-	-	-	-	-	-	1			
206	104	-	1	43	6	6	34	32	-	4.6	30	33800	2	-	-	-	4	-	3			
207	121	-	7	25	22	42	42	40	-	5.1	37	34300	4	-	-	-	4	-	4			
208	54	-	-	18	2	2	17	15	-	4.7	15	37800	2	-	-	-	2	-	1			
209	54	-	1	16	8	8	19	18	-	4.7	13	34700	5	1	-	-	1	-	2			
210	26	-	-	14	-	-	7	7	-	5.7	6	35000	1	-	-	-	1	-	1			
211	48	-	2	8	9	9	18	17	-	5.3	17	34400	1	-	-	-	-	-	2			
212	59	-	1	13	6	6	22	19	-	4.3	16	31800	4	-	-	-	2	-	3			
213	45	-	3	15	4	4	18	13	-	4.6	13	34500	3	-	-	-	1	-	-			
214	51	-	15	5	18	14	15	14	-	5.2	15	35700	3	-	-	-	1	-	3			
215	64	-	4	26	5	5	18	15	-	5.3	18	34400	-	-	-	-	3	-	-			
216	99	-	17	6	23	20	22	20	-	4.8	15	37000	8	1	-	198	2	-	3			
217	92	-	5	25	5	5	32	30	-	5.0	24	41900	6	-	-	199	-	-	4			
218	180	-	-	38	19	19	64	60	-	4.4	51	28800	10	1	-	260	4	-	5			
301	298	-	-	10	93	25	180	93	-	5.0	82	32700	12	-	-	214	11	-	4			
302	54	-	5	17	2	2	20	17	-	4.3	19	30500	-	-	-	-	2	-	1			
303	18	-	-	9	5	5	11	11	-	4.8	7	31400	-	-	-	-	1	-	-			
305	32	-	5	9	5	5	13	13	-	4.8	11	31900	-	-	-	-	-	-	3			
306	129	-	-	41	16	16	39	35	-	4.8	34	34800	5	1	1	223	5	1	6			
307	21	-	-	2	1	1	9	9	-	4.8	8	27700	1	-	-	-	-	-	-			
308	83	-	6	26	11	11	30	30	-	4.8	26	32800	2	-	-	-	-	-	1			
309	52	-	-	8	9	9	21	21	-	5.1	18	37800	3	-	-	-	-	-	-			
310	18	-	-	5	3	3	8	6	-	4.8	6	34800	1	-	-	-	-	-	1			
311	30	-	5	8	4	4	11	11	-	4.4	8	32700	3	-	-	-	-	-	-			
401	29	-	4	5	4	4	12	11	-	5.7	11	40100	1	-	-	-	1	-	-			
402	80	-	1	17	4	4	27	27	-	5.4	23	33800	4	-	-	-	1	-	-			
403	44	4	-	14	2	2	15	15	-	4.9	12	37700	3	-	-	-	-	-	1			
405	93	1	2	31	10	10	32	31	-	4.9	27	39700	4	-	-	-	1	-	2			
406	59	-	1	4	22	5	21	21	-	5.2	18	39800	2	-	-	-	-	-	2			
407	91	-	-	26	14	14	37	31	-	5.2	30	37400	2	-	-	-	1	-	-			
408	49	-	-	16	4	4	17	17	-	5.6	15	38800	2	-	-	-	-	-	1			
409	117	-	7	4	42	9	34	32	-	5.0	31	34200	3	-	-	-	4	-	-			
410	91	2	2	26	4	4	34	33	-	5.5	24	39100	-	-	-	-	3	-	2			
411	5	-	-	-	-	-	2	-	-	-	-	-	-	-	-	-	-	-	-			
412	66	4	-	14	4	4	26	26	-	5.3	20	42000	4	-	-	-	-	-	2			
413	42	-	-	11	5	5	15	15	-	4.8	14	33300	1	-	-	-	-	-	1			
414	38	-	-	21	6	6	19	19	-	4.9	15	34800	3	-	-	-	-	-	1			
416	180	-	3	26	14	14	39	39	-	5.1	37	39100	2	-	-	-	-	-	3			
417	116	-	-	34	7	7	38	34	-	5.3	27	45800	11	-	-	217	-	-	3			
418	25	-	-	7	1	1	8	8	-	4.8	7	37500	1	-	-	-	-	-	1			
419	29	-	-	8	2	2	7	7	-	4.8	7	36700	3	-	-	-	3	-	6			
420	190	9	3	4	89	28	76	73	-	5.0	62	48900	3	-	-	-	1	-	-			
421	68	-	9	10	31	5	17	17	-	5.4	16	45100	1	-	-	-	-	-	3			
422	8	-	-	-	-	-	4	-	-	-	-	-	-	-	-	-	-	-	-			
423	34	-	-	18	2	2	13	13	-	5.0	12	45400	-	-	-	-	1	-	-			
424	38	-	-	6	4	4	10	9	-	5.5	9	41700	1	-	-	-	-	-	-			
425	31	-	-	9	4	4	11	10	-	5.7	10	38800	-	-	-	-	-	-	-			
426	288	4	4	3	17	11	131	98	46	3.7	1	-	130	-	-	-						



EXHIBIT F
OLD BRIDGE

CENSUS TRACT SUMMARY

OLD BRIDGE

Census Tract No.	Population	Black	(%)	White	(%)
77.01	6091	49	0.8	5929	97.3
77.02	3068	88	2.9	2867	93.4
78.01	2451	71	2.9	2335	95.3
78.03	10214	89	0.9	9917	97.1
78.04	3515	59	1.7	3361	95.6
79.01	3998	51	1.3	3853	96.4
79.02	3078	158	5.1	2813	91.4
79.04	9607	398	4.1	8602	89.5
79.05	2756	10	0.4	2641	95.8
80.00	6737	113	1.7	6489	96.3
	<hr/> 51515	1086	2.1	48807	94.7

Source: 1980 Census of Population, Census Tracts, Table P-7 (Race and Spanish Origin)

Table 2. Characteristics of Population and Housing Units, by Blocks: 1980—Con.

Middlesex County, N.J.

(For meaning of symbols, see Introduction. For definitions of terms, see appendices A and B.)

Blocks Within Census Tracts or Block Numbering Areas (BMA's)

	Person					Year round housing units				Occupied housing units												
	Total	Block	Asian and Pacific is-lander	Span-ish origin	Under 18 years	65 years and over	Total	One unit at ad-dress	10 or more units at ad-dress	Mean rooms	Owner		Renter			Family house holder						
											Total	Mean value (dollar) spec-ified owner	Total	1 01 or more persons per room	Lacking com-plete plumbing for such use	Mean contract rent (dollar) spec-ified renter	1 01 or more persons per room	Lacking com-plete plumbing for such use	Per-sons per unit	One-person house-holds	no spouse present	under 18
Old Bridge Township—Con																						
512	46	1	—	1	1	2	29	14	9	3.4	—	—	—	—	277	—	—	1.6	15	—		
904	307	—	—	19	110	26	92	84	—	5.7	82	42700	8	—	272	5	—	3.4	12	8		
Madison Park (CDP)																						
Tract 0079 06	4691	306	300	419	1401	168	1946	736	1094	4.1	6	52500	1854	61	22	308	62	22	2.5	430	255	
101	446	9	31	66	87	34	223	99	109	4.0	—	—	211	3	2	297	3	2	2.1	69	17	
102	308	22	22	39	76	9	143	54	76	4.1	—	—	135	6	—	306	6	—	2.3	34	16	
103	528	33	53	90	208	11	166	80	75	4.7	—	—	162	10	2	342	10	2	3.3	7	24	
104	563	16	51	51	164	30	228	103	104	4.3	—	—	218	3	4	316	3	4	2.6	42	29	
105	481	26	23	70	124	25	199	40	147	4.0	2	—	189	—	—	306	8	5	2.5	41	20	
106	227	31	21	6	64	5	99	43	50	3.7	—	—	94	5	1	290	5	1	2.4	27	14	
107	261	40	21	30	85	6	108	39	63	3.9	—	—	100	5	1	303	5	1	2.6	23	18	
108	415	9	13	13	104	16	193	34	154	3.8	—	—	186	4	4	299	4	4	2.2	52	23	
109	384	15	—	30	94	11	181	55	122	3.6	—	—	175	—	—	297	5	—	2.2	63	18	
110	8	—	—	—	—	—	2	—	—	—	—	—	—	—	—	—	—	—	—	—	—	—
111	42	3	—	—	11	—	20	11	9	3.7	—	—	20	—	—	297	—	—	2.1	7	4	
112	216	12	5	3	54	6	100	46	53	3.7	1	—	96	—	—	295	1	3	2.2	30	13	
117	817	90	60	71	326	15	785	130	132	4.7	2	—	266	—	—	323	12	—	3.0	35	99	
Tract 0079 05	2756	10	91	84	763	92	766	726	—	6.7	745	57000	17	1	—	312	13	—	3.4	32	42	
101	311	1	—	—	76	5	92	88	—	6.7	90	53600	1	—	—	2	—	—	3.4	6	3	
102	117	—	5	—	33	7	34	34	—	7.1	33	55100	1	—	—	—	—	—	3.4	2	3	
104	96	—	—	8	25	3	27	26	—	7.0	27	58100	—	—	—	1	—	—	3.6	2	—	
105	81	—	20	—	27	3	21	21	—	7.7	20	80500	—	—	—	—	—	—	3.9	—	—	
201	174	—	—	10	50	4	49	49	—	6.7	48	56300	—	—	—	—	—	—	3.6	1	—	
202	154	—	16	6	43	7	43	43	—	6.6	42	54500	—	—	—	—	—	—	3.6	—	2	
203	107	7	3	3	23	3	28	27	—	6.5	27	56900	—	—	—	2	—	—	3.8	—	2	
204	163	—	10	4	—	4	43	41	—	6.8	40	56400	3	—	—	—	—	—	3.8	1	3	
205	145	—	—	2	40	4	38	37	—	6.7	37	54500	1	—	—	—	—	—	3.8	2	2	
206	139	2	8	9	32	5	40	38	—	6.9	39	53600	—	—	—	1	—	—	3.6	2	3	
207	149	—	4	8	41	9	41	39	—	7.1	41	54600	—	—	—	1	—	—	3.6	1	2	
301	161	—	4	8	50	6	45	45	—	6.8	45	56600	—	—	—	—	—	—	3.6	3	2	
302	67	—	—	1	15	5	18	18	—	6.7	18	57500	—	—	—	—	—	—	3.7	1	—	
303	140	—	—	2	46	1	33	33	—	6.9	31	56000	2	—	—	2	—	—	4.2	1	2	
304	200	—	4	—	69	5	54	54	—	6.9	54	53500	—	—	—	—	—	—	3.7	1	4	
305	107	—	—	3	28	6	29	29	—	7.7	28	54000	—	—	—	—	—	—	3.8	1	3	
306	122	—	—	9	40	3	32	31	—	6.7	30	54800	—	—	—	1	—	—	3.9	—	3	
307	323	—	10	6	79	12	99	75	—	6.2	95	62000	4	—	—	1	—	—	3.3	8	8	
Old Bridge (CDP)																						
Tract 0077 01	6091	49	80	112	1998	279	1665	1620	—	6.2	1537	54500	115	8	3	264	72	7	3.7	96	99	
101	40	—	—	—	8	5	12	11	—	6.2	10	42000	2	—	—	—	—	—	3.3	1	1	
102	57	—	—	—	20	5	17	16	—	6.5	16	47500	—	—	—	—	—	—	3.6	1	—	
103	38	—	—	—	11	3	13	13	—	6.2	9	44800	4	—	—	1	1	2.9	3.5	5	2	
104	57	—	—	—	18	3	18	15	—	5.6	16	48600	1	—	—	1	—	—	3.4	1	1	
105	30	—	—	—	5	3	12	8	—	5.0	7	52500	5	—	227	1	—	—	2.5	2	1	
106	21	—	—	—	2	2	10	8	—	4.8	6	44500	4	—	—	—	—	—	2.1	—	1	
107	24	—	—	—	6	5	10	10	—	5.5	9	46500	—	—	—	—	—	—	2.4	4	—	
110	15	—	—	—	—	—	16	6	—	4.8	6	36700	—	—	—	—	—	—	2.5	1	—	
111	38	—	—	—	8	1	11	11	—	5.9	11	48500	—	—	—	—	—	—	3.5	—	1	
112	36	2	—	—	12	7	12	12	—	5.5	9	48200	3	—	—	—	1	—	3.0	3	1	
113	45	—	—	—	17	2	13	13	—	6.0	10	50500	2	—	—	—	—	—	3.8	—	1	
114	45	—	—	—	12	4	14	13	—	5.8	14	50200	—	—	—	—	—	—	3.2	—	1	
116	42	—	—	4	15	—	12	12	—	5.4	11	47300	1	—	—	1	—	—	3.5	—	3	
117	30	—	—	—	8	2	11	11	—	5.5	10	50000	1	—	—	—	—	—	2.7	1	—	
118	18	—	—	—	5	4	9	9	—	4.4	8	43200	—	—	—	—	—	—	2.3	2	1	
119	66	—	—	—	14	7	23	22	—	5.3	23	45100	—	—	—	—	—	—	2.9	2	2	
121	35	—	—	—	12	5	10	10	—	4.5	10	47000	—	—	—	—	—	—	3.5	—	1	
122	41	—	—	4	16	1	12	10	—	5.6	11	50400	1	—	—	—	—	—	3.4	—	—	
123	32	11	—	—	15	1	8	7	—	5.9	4	—	3	—	—	2	—	—	4.6	1	2	
201	34	3	—	—	13	4	10	10	—	5.2	9	43600	1	—	—	1	—	—	3.4	2	1	
202	51	—	—	—	12	4	15	15	—	5.9	12	45900	3	—	—	—	—	—	3.4	2	2	
203	41	—	—	—	10	2	13	13	—	5.5	13	44600	—	—	—	—	—	—	3.2	2	2	
204	19	—	—	—	3	1	4	—	—	—	—	—	—	—	—	—	—	—	—	—	—	
205	48	—	—	—	14	—	15	15	—	6.1	15	48200	—	—	—	—	—	—	3.2	1	1	
206	101	—	—	—	38	—	26	26	—	6.1	25	50600	—	—	—	2	—	—	3.9	2	1	
207	113	3	—	—	31	2	28	28	—	4.2	27	48300	1	—	—	3	—	—	4.0	—	—	
208	112	—	—	—	37	3	29	29	—	5.5	29	46400	—	—	—	2	—	—	3.9	1	1	
209	82	—	—	—	23	1	21	19	—	5.8	19	48400	2	—	—	1	—	—	3.9	—	2	
210	31	—	—	—																		

Table 2. Characteristics of Population and Housing Units, by Blocks: 1980—Con.

Middlesex County, N.J.

[For meaning of symbols, see introduction. For definitions of terms, see appendices A and B.]

Blocks Within Census Tracts or Block Numbering Areas (BNA's)

Old Bridge Township—Con
Old Bridge (CIP)—Con

	Persons					Year-round housing units				Occupied housing units													
	Total	Black	Asian and Pacific Is.lander	Spanish origin	Under 18 years	65 years and over	Total	One-unit detached	10 or more units attached	Mean rooms	Owner			Renter				Family income, \$1000's per year					
											Total	Value below \$40,000	Value \$40,000-\$100,000	Total	1 01 or more per room	Lacking plumbing for double-bath use	Mean contract rent		1 01 or more per room	Lacking complete plumbing for double-bath use	Per-person per unit	Occupied housing units	
401	29	-	-	-	8	2	10	10	-	5.1	9	47900	-	-	-	-	-	-	-	-	-	-	-
402	39	-	6	-	17	2	10	10	-	5.7	10	51100	-	-	-	-	-	-	-	-	-	-	-
403	7	-	-	-	-	-	4	-	-	-	4	-	-	-	-	-	-	-	-	-	-	-	1
404	21	-	-	-	6	1	5	4	-	6.4	4	-	-	-	-	-	-	-	-	-	-	-	1
405	33	-	-	-	14	1	9	10	-	6.2	9	52900	1	-	-	-	-	-	-	-	-	-	1
406	34	4	-	-	10	3	10	9	-	6.0	9	51800	1	-	-	-	-	-	-	-	-	-	1
407	34	-	-	-	8	-	11	11	-	6.9	11	45600	1	-	-	-	-	-	-	-	-	-	1
408	19	-	-	-	7	1	7	7	-	5.0	7	56600	-	-	-	-	-	-	-	-	-	-	1
409	21	-	-	-	8	-	7	7	-	4.4	6	46700	1	-	-	-	-	-	-	-	-	-	1
410	15	-	-	-	2	1	4	-	-	-	-	-	-	-	-	-	-	-	-	-	-	-	-
411	29	-	-	-	8	4	11	11	-	5.5	9	55100	2	-	-	-	-	-	-	-	-	-	1
412	105	3	-	9	30	13	26	27	-	7.0	24	54600	4	-	-	-	-	-	-	-	-	-	3
414	126	-	-	5	45	1	32	32	-	7.1	32	96400	-	-	-	-	-	-	-	-	-	-	1
415	31	-	-	-	14	1	9	8	-	6.1	7	62300	2	-	-	-	-	-	-	-	-	-	1
416	36	-	-	4	18	-	9	9	-	4.0	9	56900	-	-	-	-	-	-	-	-	-	-	1
417	33	-	-	-	13	-	6	6	-	6.8	4	-	2	-	-	-	-	-	-	-	-	-	-
418	13	-	-	-	-	-	4	-	-	-	-	-	-	-	-	-	-	-	-	-	-	-	-
419	12	-	-	-	-	-	4	-	-	-	-	-	-	-	-	-	-	-	-	-	-	-	-
420	11	-	-	-	-	-	5	5	-	5.2	-	-	-	-	-	-	-	-	-	-	-	-	-
421	38	-	-	-	14	2	9	9	-	6.1	9	55800	-	-	-	-	-	-	-	-	-	-	-
422	154	-	-	3	52	6	35	33	-	6.5	33	55000	2	-	-	-	-	-	-	-	-	-	3
423	149	3	-	-	51	3	35	35	-	6.8	35	82200	-	-	-	-	-	-	-	-	-	-	3
424	74	-	-	6	26	3	19	19	-	7.4	19	63800	-	-	-	-	-	-	-	-	-	-	3
425	49	-	-	-	16	2	12	12	-	7.3	12	68000	-	-	-	-	-	-	-	-	-	-	1
426	124	-	13	-	56	2	31	31	-	7.9	31	77200	-	-	-	-	-	-	-	-	-	-	1
427	26	-	-	-	9	4	8	8	-	4.3	4	-	4	-	-	-	-	-	-	-	-	-	1
428	25	-	-	2	9	5	9	9	-	5.6	9	48800	-	-	-	-	-	-	-	-	-	-	2
502	288	-	10	8	104	14	76	72	-	6.8	70	61000	5	2	1	367	5	1	3.8	3	2	2	1
503	98	-	5	7	33	2	25	25	-	6.1	25	55300	-	-	-	-	-	-	-	-	-	-	1
504	118	-	3	-	25	3	29	28	-	6.3	29	52300	-	-	-	-	-	-	-	-	-	-	2
505	107	-	-	-	32	3	25	25	-	6.2	25	50700	-	-	-	-	-	-	-	-	-	-	-
506	241	-	-	-	75	4	64	64	-	6.1	62	51400	1	-	-	-	-	-	-	-	-	-	2
507	79	-	-	-	34	2	19	19	-	6.2	18	49800	1	-	-	-	-	-	-	-	-	-	1
508	89	-	-	-	32	-	20	20	-	6.5	20	54800	-	-	-	-	-	-	-	-	-	-	1
509	112	-	-	3	41	2	29	29	-	6.7	27	57000	1	-	-	-	-	-	-	-	-	-	2
510	109	-	-	-	40	2	24	24	-	6.4	24	49300	-	-	-	-	-	-	-	-	-	-	2
511	145	5	4	1	56	3	35	34	-	6.4	35	54600	-	-	-	-	-	-	-	-	-	-	1
512	525	-	20	13	188	22	134	131	-	7.0	124	66300	10	-	-	165	1	-	3.9	3	9	9	
Tract 0078 01	123	3	-	-	31	13	45	39	-	5.4	28	40900	13	2	2	248	5	2	3.0	11	5	5	
908	56	-	-	-	11	11	25	21	-	5.2	13	39700	9	1	2	235	2	2	2.5	8	4	4	
910	20	-	-	-	8	2	6	5	-	5.3	5	37800	1	-	-	-	-	-	3.3	1	-	-	-
911	27	3	-	-	6	-	10	10	-	5.5	8	43800	1	-	-	-	-	-	3.0	2	-	-	-
917	20	-	-	-	6	-	4	-	-	-	-	-	-	-	-	-	-	-	-	-	-	-	-
Tract 0078 03	10214	89	176	289	3465	410	2805	2491	239	6.9	2322	67200	466	12	7	260	25	8	3.7	213	182	182	
102	364	7	4	17	99	36	143	92	33	4.6	33	67300	109	3	-	277	4	-	2.6	35	15	15	
103	71	-	-	-	24	2	18	18	-	7.3	18	65900	-	-	-	-	-	-	3.9	4	1	1	
104	678	1	2	20	145	117	300	102	181	6.3	50	41900	246	3	7	233	3	7	2.3	109	33	33	
105	131	-	5	1	36	5	38	38	-	7.2	37	60800	1	-	-	-	-	-	3.4	3	-	-	-
106	94	-	-	1	32	-	23	23	-	7.5	22	65300	1	-	-	-	-	-	4.1	-	-	-	-
107	132	-	5	2	42	6	30	30	-	7.3	30	65300	-	-	-	-	-	-	4.4	-	-	-	-
108	108	-	4	9	34	-	29	29	-	7.4	28	63300	1	-	-	-	-	-	3.7	1	1	1	1
109	134	-	7	37	4	1	37	36	-	7.2	35	63700	1	-	-	-	-	-	3.7	1	2	2	2
110	104	4	-	-	42	1	24	24	-	7.5	24	64900	-	-	-	-	-	-	4.3	-	-	-	2
111	171	-	6	-	64	9	42	42	-	7.6	40	65900	2	-	-	-	-	-	4.1	-	-	-	2
112	119	-	-	1	40	4	29	28	-	7.7	29	65600	-	-	-	-	-	-	4.1	-	-	-	1
113	100	-	-	-	36	2	22	20	-	8.1	22	62900	-	-	-	-	-	-	4.5	1	-	-	1
114	120	2	-	10	46	4	30	29	-	7.4	28	64200	1	-	-	-	-	-	4.1	-	-	-	-
115	109	3	-	12	26	2	30	30	-	7.7	30	65600	-	-	-	-	-	-	3.6	-	-	-	1
116	141	-	-	8	46	13	35	35	-	7.7	34	66100	-	-	-	-	-	-	4.0	-	-	-	3
117	212	4	8	13	41	25	94	57	25	4.2	14	-	78	2	-	290	2	-	2.3	23	11	11	
201	180	5	-	1	74	6	44	44	-	7.7	43	79100	1	-	-	-	-	-	4.1	-	-	-	2
202	40	-	-	-	16	2	8	8	-	8.1	8	87500	-	-	-	-	-	-	5.0	-	-	-	2
203	80	-	-	-	24	4	21	21	-	7.5	20	72700	1	-	-	-	-	-	3.8	9	9	9	2
204	51	-	-	-	17	2	11	11	-	8.3	11	74300	-	-	-	-	-	-	4.6	-	-	-	-
205	100	-	-	2	34	2	27	27	-	7.9	26	76400	-	-	-	-	-	-	3.8	-	-	-	2
206	104	-	11	4	34	2	26	25	-	7.8	25	69900	1	-	-	-	-	-	4.0	-	-	-	1
207	135	6	-	10	50	4	30	30	-	7.9	30	67300	-	-	-	-	-	-	4.5	-	-	-	2
208	76	-	5	1	26	1	20	19	-	7.7	19	76100	1	-	-	-	-	-	3.8	1	1	1	1
209	180	-	-	-	31	1	24	23	-	8.0	24	72700	-	-	-	-	-	-	4.2	-	-	-	-
211	247	-	2	15	95	3	58	58	-	7.7	58	73000	-	-	-	-	-	-	4.3	-	-	-	1
212	96	-	4	-	35	4	23	23	-	7.5	23	70100	-	-	-	-	-	-	4.2	-	-	-	1
213	42	-	-	1	17	2	11	11	-	7.8	11	78800	-	-	-	-	-	-	3.8	1	1	1	1
214	85	-	-	-	35	3	19	19	-	7.8	19	74600	-	-	-	-	-	-	4.5	-	-	-	-
215	80	-	7	-	36	4	20	20	-	7.1	20	77900	-	-	-	-	-	-	4.0	-	-	-	1
216	74	-	-	3	28	1	18	18	-	7.7	18	84200	-	-	-	-	-	-	4.1	-	-	-	2
217	56	-	-	-	22	-	14	14	-	8.2	14	81300	-	-	-	-	-	-	4.0	1	-	-	1
218	94	-	3	-	38	2	23	22	-	8.1	23	78800	-	-	-	-	-	-	4.1	1	1	1	1
219	122	-	-	-	46	6	32	31	-	7.7	32	81300	-	-	-								

Table 2. Characteristics of Population and Housing Units, by Blocks: 1980—Con.

Middlesex County, N.J.

(For meaning of symbols, see Introduction. For definitions of terms, see Appendixes A and B.)

Blocks Within Census Tracts or Block Numbering Areas (BNA's)

Old Bridge Township—Con
Old Bridge (CDP)—Con

306
307
308
309
310
311
312
313
314
315

316
317
318
319
401
402
403
404
405
406
407
408
409
410
411
412
413
414
415
417
418

501
502
503
504
505
506
507
508
509
510

511
512

Tract 0078 CDP*
101
102
103
104
105
106
108
109
110

201
202
203
204
205
206
207
208
209
210

211
302
304
305
306
910
914

Tract 0079 CDP
204
205
301
302
303
304
305
306
308

309
310
311
312
313
314
315

Blocks Within Census Tracts or Block Numbering Areas (BNA's)	Persons					Year-round housing units				Occupied housing units										
	Total	Black	Asian and Pacific Is.	Spanish origin	Under 18 years	Total	One unit or less	10 or more units or less	Mean rooms	Owner		Renter			101 or more per room	Lacking complete plumbing for multiple units	Per cent per unit	One-person households	Family householder no spouse present: percent under 18	
										Total	Mean value (dollars)	Total	101 or more per room	Lacking complete plumbing for multiple units						Mean contract rent (dollars)
306	125				33	2	36	36	7.2	36	63300					3.5	1	2		
307	79				21	2	21	21	7.4	20	62400					3.8		3		
308	61	4			21	2	15	15	7.4	15	64800					4.1		3		
309	98			17	45	1	24	25	7.2	23	61300					4.1		2		
310	108				40	2	74	24	7.6	23	65000					4.5	1	2		
311	41				17	2	15	15	7.7	15	63500					4.1		2		
312	59				33	1	21	21	7.6	15	66700					3.9	1	2		
313	85	4	3		32	1	21	21	7.4	20	71700					4.3		1		
314	65				27	1	16	16	8.1	16	79900					4.1		1		
315	79	4			25		20	19	8.3	20	74700					4.0		1		
316	131	3			54	3	31	31	7.4	31	66800					4.2		2		
317	101	6			43	1	27	27	7.4	25	66700					4.0		2		
318	109		7		29		32	31	7.4	32	67000					3.4	1	1		
319	104			7	38	4	25	23	7.4	25	75200					4.2		1		
401	165		6	4	58	6	43	42	6.9	41	61400	2				3.8		1		
402	163		3		66	1	41	39	7.2	39	63800	2				4.0	1	6		
403	171	8	4		66	4	39	39	7.4	39	61200					4.4		1		
404	60				17		14	14	7.3	14	59800					4.3		1		
405	97	4			35	2	24	24	7.5	24	64200					4.0		1		
406	120	4	8		51	1	29	29	7.4	28	62200					4.3		3		
407	135	3			51	5	34	34	7.4	32	63800	2				4.0		4		
408	138	1	5		49	3	34	34	7.5	34	65500					4.1		2		
409	123				41	3	30	30	7.4	30	62100					4.1		1		
410	44				15	4	13	13	7.2	13	57500					3.4	1	2		
411	97			10	35		24	24	7.8	24	64300					4.0		2		
412	85	4	3		28		22	22	7.4	22	60200					3.9		2		
413	164				56	4	46	46	7.2	45	61100	1				3.6	2	1		
414	38				10		10	10	7.5	9	69400	1				3.8		1		
415	268		5	7	110	5	80	78	7.4	78	65800	1				3.7	4	1		
417	81	2			32	3	19	19	7.2	18	65300	1				4.3		1		
501	190	3			59	9	52	52	7.5	51	65500	1				3.7	4	3		
502	98				27	8	26	26	7.7	26	64000					3.8		1		
503	142	5	2		29	3	36	36	7.2	35	62800	1				3.9		4		
504	85				61	4	42	42	7.2	21	60100					3.9	3	1		
505	177		4		61	4	42	42	7.2	42	63600					4.2		1		
506	159			15	40	9	43	42	7.4	43	62000					3.7	2	5		
507	128				39	2	35	34	7.0	34	65400	2				3.7	1	4		
508	42				16	1	10	9	7.3	10	62500					4.2		1		
509	204			7	6	85	7	50	49	49	64800	1				4.1		4		
510	71				22	1	19	18	7.3	19	65100					3.7	1	1		
511	132				54	2	33	33	7.5	32	71700	1				4.0	1	3		
512	104				39	1	25	24	7.4	25	64700					4.2		2		
Tract 0078 CDP*	3458	59	60	91	1111	196	924	900	6.4	859	54000	38	4		293	27	3.7	52	53	
101	95				28	8	25	25	6.0	23	51600	2				3.8		4		
102	117				36	1	25	25	6.6	25	53100					4.7		1		
103	156				53	2	40	39	6.2	36	53600	4				3.9	3	4		
104	232				82	4	61	60	5.9	59	52400	2				3.8		1		
105	116				33	7	33	32	5.3	33	52800					3.4	1	1		
106	46				13	5	14	14	5.8	14	64200					3.0	3	1		
108	24	5	4		6	1	6	6	6.0	7	50000					4.0	2	2		
109	143				57	4	37	36	7.0	35	54000	1				4.0	2	1		
110	81			10	22	3	20	20	6.6	19	53300	1				4.1	2	2		
201	125				40	2	33	33	6.8	33	59700					3.8		2		
202	186	6	4		5	5	48	48	7.0	48	56700					3.9	2	3		
203	199	5	3		11	66	50	48	6.6	48	52900	2				4.0		3		
204	110	9			31	5	29	29	7.0	29	58400					3.8	2	1		
205	129	7			6	43	35	35	6.8	35	57200					3.7	2	1		
206	128				8	38	35	35	6.4	35	59600					3.7	2	1		
207	84				2	19	22	22	6.7	21	54600	1				3.8	1	1		
208	64				4	19	20	20	7.0	20	53900					3.2	2	1		
209	139				12	57	37	37	6.9	36	58400					3.9	3	5		
210	64			8	12	21	18	18	6.4	18	57200					3.6	1	1		
211	73	5			4	30	18	17	7.3	18	55100					4.1	1	2		
302	16				2	4	4	5	4.5	5	46400	1				2.7	2	1		
304	94				4	2	25	18	5.4	16	49900	8	1		251	3	3.9	3		
305	123				31	6	44	40	5.7	39	54700	3				2.9	6	2		
306	10						3	3												
910	549	4	17	4	196	17	179	175	6.3	146	59200	12			267	4	3.6	8	12	
914	333	14	7		45	103	59	58	6.7	58	59700					2	3.8	3	1	
Tract 0079 CDP	1929	121	79	45	719	74	515	502	1	8.1	486	95900	17	1		312	9	3.8	21	24
204	32				8	3	13	13	5.7	10	90900	1				2.9	2	1		
205	7						1	1												
301	225			15	6	70	62	60		61	79800	1				3.6	4	2		
302	39	3			11	1	10	10		8	87500					3.9		1		
303	25				3	6	8	8		8	89600					3.7		1		
304	41				21	1	11	11		11	84800					3.7		2		
305	49				19		11	11		9	111500					4				

(For meaning of symbols, see Introduction. For definitions of terms, see appendices A and B.)

Blocks Within Census Tracts or Block Numbering Areas (BNA's)

Table with 18 columns: Persons (Total, Black, Asian and Pacific Is., Spanish origin, Under 18 years, 65 years and over), Year-round housing units (Total, One unit or address, 10 or more units at address, Mean rooms), Occupied housing units (Owner: Total, Mean value, Mean contract rent; Renter: 101 or more persons per room, Lacking complete plumbing, Mean contract rent; Family householder no spouse present, Family householder under 18). Rows include Old Bridge township, Perth Amboy city, and various census tracts (0079, 0080, 0040).

BLOCK STATISTICS

NEW BRUNSWICK-PERTH AMBOY-SAYREVILLE, N.J. SMSA N.J.-43



EXHIBIT G

PISCATAWAY

CENSUS TRACT SUMMARY

PISCATAWAY

Census Tract No.	Population	Black	(%)	White	(%)
4.01	3952	114	2.9	3693	93.4
4.02	6307	230	3.6	5784	91.7
5.01	4892	1857	38.0	2919	59.7
5.02	5693	645	11.3	4398	77.3
6.01	6001	1139	19.0	4251	70.8
6.02	7374	1086	14.7	5493	74.5
7.00	8004	1091	13.6	6597	82.4
	42223	6162	14.6	33135	78.5

Source: 1980 Census of Population, Census Tracts, Table P-7 (Race and Spanish Origin)

Census Tracts or Block Numbering Areas (BNA's)

Percentage ownership—Con

Percentage (CPI)—Con

Table with columns: Total, Black, Asian and Pacific Islander, Spanish origin, Under 18 years, 65 years and over, One unit or less, 10 or more units, Mean rooms, Mean value, 1.01 or more persons per room, Laundry phone, Mean number, 1.01 or more persons per room, Laundry phone, Persons per unit, One person households, Family house, No second persons under 18.



Table 2. Characteristics of Population and Housing Units, by Blocks: 1980—Con.

Middlesex County, N.J.

[For meaning of symbols, see Introduction For definitions of terms, see appendix A and B]

Table with 3 columns: Summary, Percentage house as units, Occupied housing units.

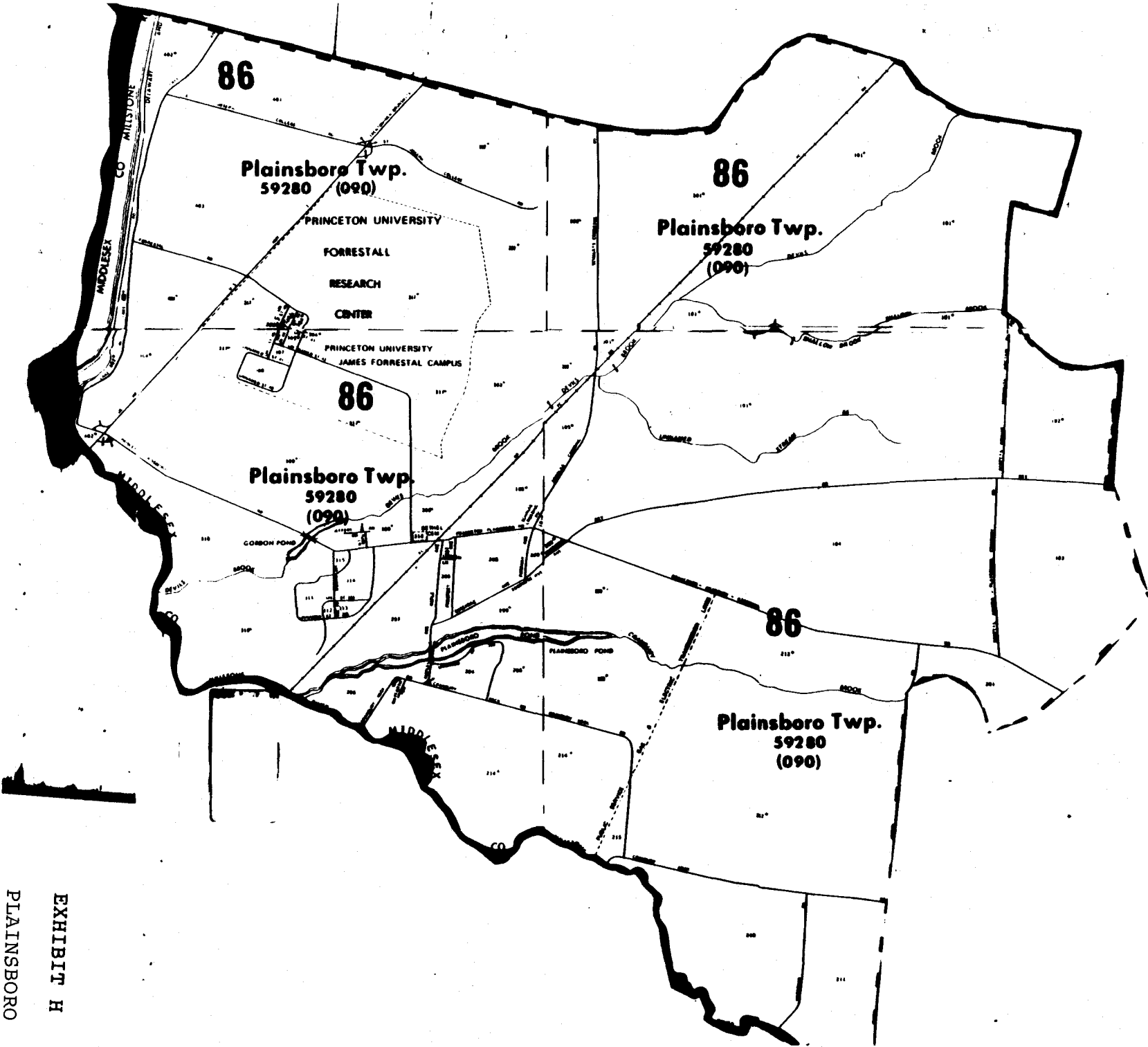


EXHIBIT H
PLAINSBORO

CENSUS TRACT SUMMARY

PLAINSBORO

Census Tract No.	Population	Black	(%)	White	(%)
86.00	5605	330	5.9	5095	90.9

Source: 1980 Census of Population, Census Tracts, Table P-7 (Race and Spanish Origin)

Table 2. Characteristics of Population and Housing Units, by Blocks: 1980—Con.

Middlesex County, N.J.

[For meaning of symbols, see Introduction. For definitions of terms, see Appendix A and B.]

Blocks Within Census Tracts or Block Numbering Areas (BNA's)

Provincetown Township — Can. Provincetown, (CIP) — Can.

Provincetown Township Tract 00884

Separately tabulated Tract 0071

Table with 14 columns: Persons, Year-round housing units, and Occupied housing units (Owner, Renter). Rows list census tracts and blocks with their respective population and housing statistics.

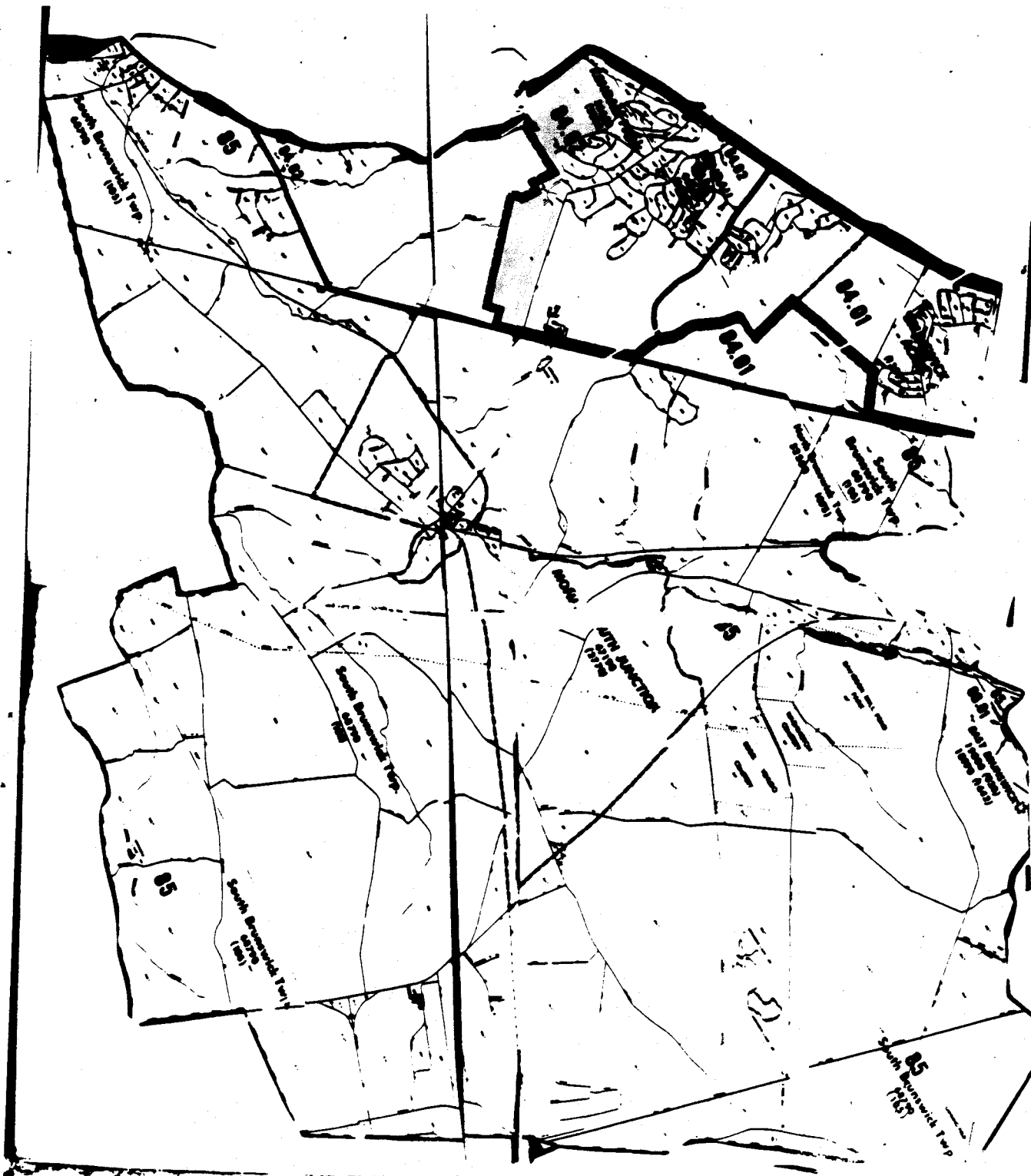


EXHIBIT I
SOUTH BRUNSWICK

CENSUS TRACT SUMMARY

SOUTH BRUNSWICK

Census Tract No.	Population	Black	(%)	White	(%)
84.01	4376	166	3.8	3718	85.0
84.02	6313	279	4.4	5661	89.7
85.00	6438	235	3.7	6019	93.5
	<hr/> 17127	680	4.0	15398	89.9

Source: 1980 Census of Population, Census Tracts, Table P-7 (Race and Spanish Origin)

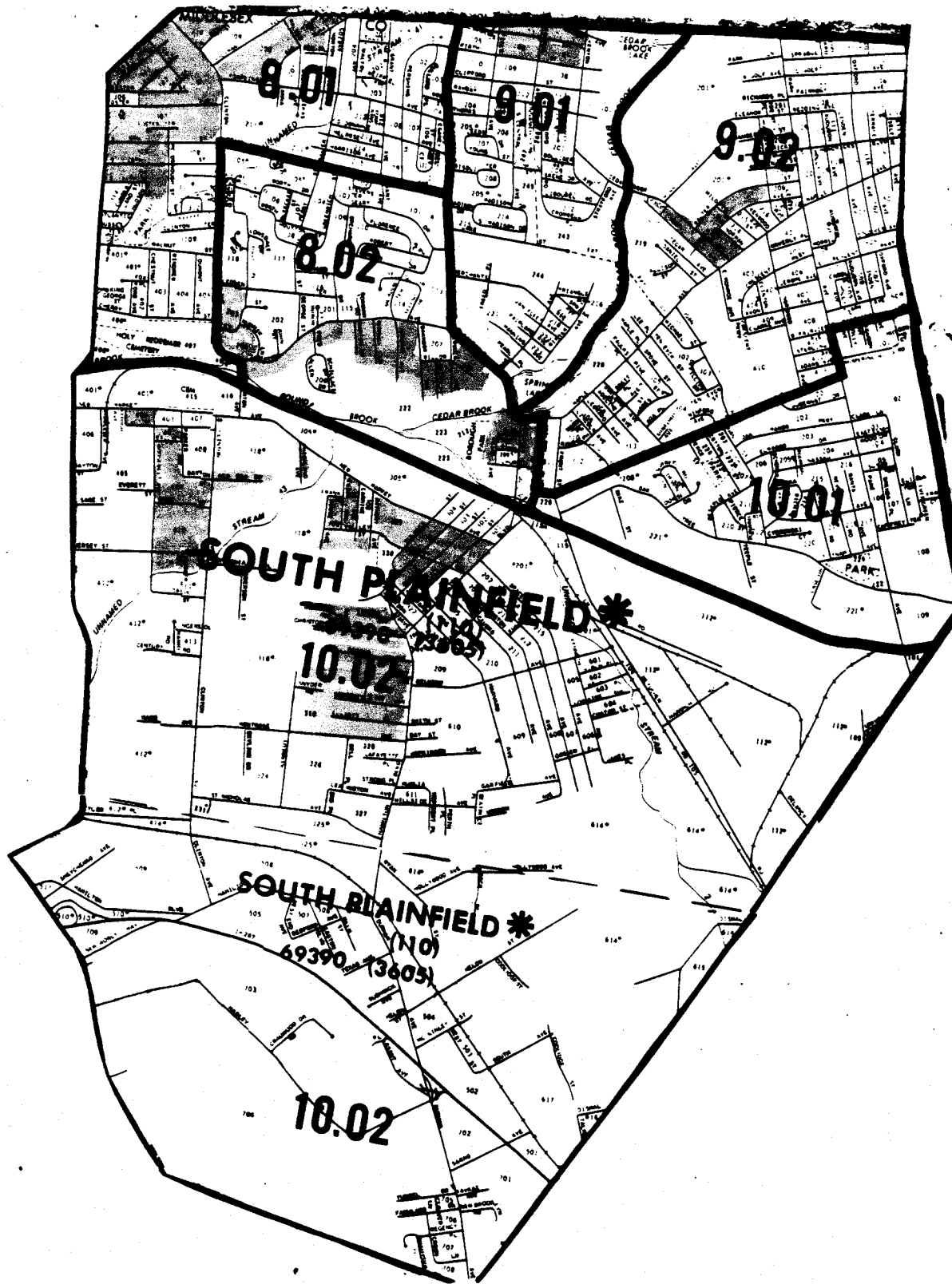


EXHIBIT J
SOUTH PLAINFIELD

CENSUS TRACT SUMMARY

SOUTH PLAINFIELD

Census Tract No.	Population	Black	(%)	White	(%)
8.01	3935	218	5.5	3639	92.5
8.02	3069	108	3.5	2930	95.5
9.01	2494	19	0.8	2422	97.1
9.02	4735	344	7.3	4338	91.6
10.01	2868	19	0.7	2813	98.1
10.02	3420	271	7.9	3025	88.5
	<hr/> 20521	979	4.8	19167	93.4

Source: 1980 Census of Population, Census Tracts, Table P-7 (Race and Spanish Origin)



Table 2. Characteristics of Population and Housing Units, by Block, Census Tract, or Block Numbering Areas (BNA's)

For meaning of symbols, see introduction. For definitions of terms, see appendices A and B.

Block Within Census Tract or Block Numbering Areas (BNA's)

South Brunswick township - Can

South Plainfield borough

Table with columns for Persons (Total, Black, Asian and Pacific Is., Spanish origin, Under 18, 65 and over), Year-round housing units (Total, One unit, 10 or more), Occupied housing units (Owner: Total, Mean value, Rent; Renter: Total, 1 0 1 or more, Lacking complete plumbing, Mean contract rate, Lacking complete plumbing for exclusive use, Per 100 persons, One person households, Family householder, no spouse present, persons under 18).

