

Supplement to Plaintiffs' Memorandum in Support of
Application for Attorneys' Fees
plus exhibits and attachments

PS. 42

AF000 11 § 2

JOHN M. PAYNE, ESQ.
 ERIC NEISSER, ESQ.
 BARBARA STARK, ESQ.
 Constitutional Litigation Clinic
 Rutgers Law School
 15 Washington Street
 Newark, New Jersey 07102
 201-648-5687
 ATTORNEYS FOR URBAN LEAGUE PLAINTIFFS
 On Behalf of the ACLU of NJ

SUPERIOR COURT OF NEW JERSEY
 CHANCERY DIVISION
 MIDDLESEX/OCEAN COUNTY

URBAN LEAGUE OF GREATER
 NEW BRUNSWICK, et al.,

Plaintiffs,

vs.

THE MAYOR AND COUNCIL OF
 THE BOROUGH OF CARTERET,
 et al.,

Defendants.

Civil No. C 4122-73
 (Mount Laurel)

SUPPLEMENT TO PLAINTIFFS' MEMORANDUM
 IN SUPPORT OF APPLICATION FOR ATTORNEYS' FEES

As set forth in their main brief, the Urban League plaintiffs are entitled to attorneys fees and costs under the federal Fair Housing Act, 42 U.S.C. §3601 et seq., because their §3601 claims arise from the same nucleus of operative facts as the state constitutional claims upon which they prevailed in this action.

In their main brief, plaintiffs showed that the Urban League satisfied the tests established by the United States Supreme Court in Metropolitan Housing Development Corp. v. Village of Arlington Heights, 558 F.2d 1283 (7th Cir. 1977) cert. denied, 434 U.S.1025 (1978). The second test, or factor, considered by the Arlington

Heights Court was the "[strength of] plaintiffs showing of discriminatory effect" Id. at 1290. The Court proceeded to distinguish between two kinds of racially discriminatory effect:

The first occurs when [a facially neutral decision about housing] has a greater adverse impact on one racial group than on another. The second is the effect which the decision has on the community involved; if it perpetuates segregation and thereby prevents interracial association it will be considered invidious under the Fair Housing Act independently of the extent to which it produces a disparate effect on different racial groups. (Emphasis added.) Id. at 1290.

The census data appearing at Exhibit A of plaintiffs' brief demonstrated that the exclusionary zoning of defendant municipalities had an adverse impact on a greater percentage of nonwhites than whites. A copy of that exhibit is again attached as Exhibit A. The respective percentages of black and white residents in each municipality as well as the pertinent data for the eleven county region adopted by the Court in AMG v. Township of Warren and utilized throughout this litigation have been added by way of further clarification.¹ The very small percentages of blacks in defendant municipalities, compared to the percentage of blacks in the relevant population strikingly demonstrates the adverse impact of defendants' exclusionary zoning.

¹ In addition, the data for Piscataway and Monroe have been adjusted to take into account Camp Kilmer, the U.S. Military Reservation, and the N.J. State Home for Boys, respectively.

The census data annexed as Exhibits B through J demonstrates the second kind of discriminatory effect; that is, the effect which the exclusionary zoning has had on the community. Here, that effect has been the perpetuation of segregation in the defendant municipalities. This data consists of 1980 census tract maps of each of the defendant municipalities, census tables setting forth the salient characteristics by block number, ("Block Statistics"), and a summary of the racial composition of each tract ("Tract Statistics").² As the Court will note, the annexed Block Statistics do not include statistics for whites. For purposes of the within block analyses, the numbers of whites have been estimated by subtracting black and Asian/Pacific Islander populations from the total.

A comprehensive analysis of this data is beyond the scope of this memorandum. The most cursory review, however, reveals distinct, isolated areas where the black population is concentrated. (These areas have been indicated by shading on the census tract maps.) It is respectfully submitted that this data establishes a prima facie case of racial discrimination. As the Eighth Circuit held in United States v. City of Black Jack, Missouri, 508 F.2d 1179 (8th Cir. 1974), cert. denied, 422 U.S. 1042 (1975):

The burden of proof in Title VIII cases

² Larger and clearer copies of the census tract maps are available for inspection at the offices of the Rutgers Constitutional Litigation Clinic.

is governed by the concept of the prima facie case.' To establish a prima facie case of racial discrimination, the plaintiff need prove no more than that the conduct of the defendant actually or predictably results in racial discrimination; in other words, that it has a discriminatory effect. The plaintiff need make no showing whatsoever that the action resulting in racial discrimination in housing was racially motivated. Effect, and not motivation, is the touchstone, in part because clever men may easily conceal their motivations, but more importantly, because

* * * whatever our law was once,
* * * we now firmly recognize that
the arbitrary quality of thoughtlessness
can be as disastrous and unfair to
private rights and the public interest
as the perversity of a willful scheme.

Hobson v. Hansen, 269 F. Supp. 401, 497 (D.D.C. 1967),
aff'd sub nom. Smuck v. Hobson, 132 U.S. App. D.C. 372,
408 F.2d 175 (1969) (en banc). (Citations omitted.)
Id. at 1184-85.

The accompanying data is incontrovertible. Considered in conjunction with the other factors set forth in Arlington Heights, it is respectfully submitted that there can be no doubt that the facts here, which have already been held sufficient to support plaintiffs' state constitutional claim, similarly mandate a finding in favor of plaintiffs with respect to their \$3601 claims.

Cranbury

(Census data annexed as Exhibit B)

The census tract data shows that a disproportionate number of the black citizens of Cranbury reside in the Maplewood Avenue area between Cranbury Half-Acre Road and North Main Street. As shown by the table below, 28% of Cranbury's black population resides in Blocks 301, 305, and 309.

Block	Population	Blacks	Whites
301	189	9	180
305	119	23	96
309	57	15	42
	<u>365</u>	<u>47</u> (12.9%)	<u>318</u> (87.1%)

East Brunswick

(Census data annexed as Exhibit C)

Blacks are less than 1% of the population in six of the township's eight census tracts. In a 7th tract (66.02) blacks make up only 1.2% of the population which is over 95% white. The remaining tract (64.01) has the greatest number of black residents; they account for 2.7% of the tract's population. However, 72% of this black group live in a triangular area bounded by the N.J. Turnpike, State Highway 18, and Tice's Corner Road. This same area accounts for only 32% of the white residents in census tract 64.01.

Monroe

(Census data annexed as Exhibit D)

Only 2.5% of the population of Monroe is black, not including the residents of the N.J. State Home for Boys. 136, or 35% of the 389 black residents live in the Spotswood-Gravel Hill area, from Pergola Avenue to Jamesburg Englishtown Road, blocks number 901-905, 989 in tract 82.01. Blacks in this area comprise 21.6% of the population.

North Brunswick

(Census data annexed as Exhibit E)

Only 1.7% of North Brunswick's whites live in the Marigold Street Area between UN Street and How Lane (tract 61.04, block numbers 119, 112) while 27% of North Brunswick's blacks live there. This area is 64% black in a town that is only 4% black. 33% of North Brunswick's blacks and only 16% of the town's whites live in tract 61.04. Similarly, 119 blacks, or 12% of the black population, live in the Hidden Lake Valley area (tract 62.01, block 311) where only 4% (916 whites) of the white population lives.

Old Bridge

(Census data annexed as Exhibit F)

The small number of black citizens in Old Bridge for the most part reside in a few, largely black areas. In Lawrence Harbor, tract 80, for example, 63.7% of the black population resides in

block 508, which is 91.1% black. In tract 79.02 (CDP), 97, or 80% of the blacks, and only 110, or 5.7% of the whites live in block 399. In tract 79.02, 54% of the black population live in block 202, while only 16.4% of the white population lives there. In tract 79.04, 65.2% of the black population, and only 19.2% of the white population, lives in block 502.

Piscataway

(Census data annexed as Exhibit G)

(a) 94% of the residents of the Park Avenue area, from River Road to Hoes Lane in tract 7 are black.

Block Nos.	Population	Black	White
425-434	259	242	17
504-510	308	291	17
	<u>567</u>	<u>533</u>	<u>34</u>
		(94%)	(6%)

(b) The School Street area, from Sutton Lane to Stelton Road in Tract 6.01 is 52% black.

Block Nos.	Population	Black	White
818	534	236	204
807	139	112	27
	<u>673</u>	<u>348</u>	<u>231</u>
		(52%)	(34%)

(c) Tract 5.01. 581 blacks and 116 whites reside in the West 3rd Street area, consisting of blocks number 207-212, 214-216 in Tract 5.01. This area is 83% black and less than 17% white. 528 blacks and 398 whites reside in blocks 101-103 and 105-117 in the northeast section of Tract 5.01. 76% of the residents in this area are black.

38% of the residents of this tract are black. 1857, or 34.2%, of the 5425 blacks in Piscataway (not including the personnel at Camp Kilmer) live in this tract.

2439, or 45%, of the 5425 blacks in Piscataway (not including personnel at Camp Kilmer) are concentrated in these 3 areas.

Plainsboro

(Census data annexed as Exhibit H)

Plainsboro Township is a sparsely populated area, a large portion of which contains Princeton University's Forrestall Research Center and campus. Since the Township contains only one census tract (#86) and most of the blocks define large geographic areas, the extent of segregation within Plainsboro cannot be ascertained from this data.

Only 5.9% of Plainsboro's population is black, however, while blacks comprise 13.2% of the relevant eleven county AMG region. This indisputably demonstrates that Plainsboro's "... [decisions about housing have] a greater adverse impact on one racial group than another", the other prong of the Arlington Heights discriminatory effect test. As the Supreme Court made clear, either kind of discriminatory effect contravenes the Fair Housing Act.

South Brunswick

(Census data annexed as Exhibit I)

In the tract 84.02 Kendall Park (CDP) area, black residents are concentrated in blocks 215 and 216, where 18.8% of the population is black in a town where blacks comprise only 4% of the population. 11% of South Brunswick's total black population, and only 1.8% of South Brunswick's whites, live there.

South Plainfield

(Census data annexed as Exhibit J)


85% of South Plainfield's black population is concentrated in discrete areas of five of the township's census tracts. All of the blacks in Tract No. 9.01, for example, reside in a 4 block area. In tract No. 8.01, 87% of the black population is concentrated in the northwest. In tract No. 8.02, 92% of the black population is concentrated in the southernmost portion. In tract No. 9.02, 92% of the black population is concentrated in a 5 block area and in tract No. 10.2, 76% of the black population resides in the northwest corner.

CONCLUSION

For all of the foregoing reasons, as well as the reasons set forth in plaintiffs' main brief, the Urban League plaintiffs respectfully submit that they should be granted attorneys' fees and costs in an amount to be determined following the submission of supplemental affidavits.

Dated:

Sept 12, 1986



JOHN PAYNE

ERIC NEISSER

BARBARA STARK

ATTORNEYS FOR THE URBAN LEAGUE
and On Behalf of the American
Civil Liberties Union of
New Jersey

The assistance of Georgette Siegel, a student at the Rutgers School of Law, Newark, in the preparation of this brief is gratefully acknowledged.

TABLE OF EXHIBITS

	Exhibit
1980 Census Data Demonstrating Adverse Impact of Exclusionary Zoning in Defendant Municipalities	A
Cranbury	B
East Brunswick	C
Monroe	D
North Brunswick	E
Old Bridge	F
Piscataway	G
Plainsboro	H
South Brunswick	I
South Plainfield	J

EXHIBIT A

1980 CENSUS DATA DEMONSTRATING ADVERSE IMPACT
OF EXCLUSIONARY ZONING IN DEFENDANT MUNICIPALITIES

<u>TOWN</u>	<u>POPULATION</u>	<u>BLACK</u>	<u>WHITE</u>
Cranbury	1927	168 (8.7%)	1743 (90.5%)
East Brunswick	37711	437 (1.2%)	35865 (95.1%)
Monroe	15858	592 (3.7%)	14930 (94.1%)
w/o N.J. State Home	15471	389 (2.5%)	14747 (95.3%)
North Brunswick	22220	1003 (4.5%)	20533 (92.4%)
Old Bridge	51515	1086 (2.1%)	48807 (94.7%)
Piscataway	42223	6162 (14.6%)	33135 (78.5%)
w/o Kilmer Reserv	40134	5425 (13.5%)	31817 (79.3%)
Plainsboro	5605	330 (5.9%)	5095 (90.9%)
South Brunswick	17127	680 (4%)	15398 (89.9%)
South Plainfield	20521	979 (4.8%)	19167 (93.4%)
11-Cty AMG Region	4,699,713	618,555 (13.2%)	3,844,951 (81.8%)
NEW JERSEY	7,364,823	925,066 (12.6%)	6,127,467 (83.2%)

Source: Population statistics from New Jersey 1980 Census of Population and Housing, Municipal Profiles, Volume II: Characteristics of Households and Families, New Jersey State Department of Labor, January 1982.

CENSUS TRACT SUMMARY

CRANBURY

Census Tract No.	Population	Black	(%)	White	(%)
87.00	1927	168	8.7	1743	90.5

Source: 1980 Census of Population, Census Tracts, Table P-7 (Race and Spanish Origin)

Table 2. Characteristics of Population and Housing Units, by Blocks: 1900—Con.

Middlesex County, N.J.

[For meaning of symbols, see Introduction. For definitions of terms, see Appendix A and B.]

Blocks Within Census Tracts or Block Numbering Areas (BNA's)

Central township—Con.

111
112
113
114
115
116
117
118
119
120
121
122
123
124
125
126
127
128
129
130
131
132
133
134
135
136
137
138
139
140
141
142
143
144
145
146
147
148
149
150
151
152
153
154
155
156
157
158
159
160
161
162
163
164
165
166
167
168
169
170
171
172
173
174
175
176
177
178
179
180
181
182
183
184
185
186
187
188
189
190
191
192
193
194
195
196
197
198
199
200
201
202
203
204
205
206
207
208
209
210
211
212
213
214
215
216
217
218
219
220
221
222
223
224
225
226
227
228
229
230
231

Central township—Cont.

232
233
234
235
236
237
238
239
240
241
242
243
244
245
246
247
248
249
250
251
252
253
254
255
256
257
258
259
260
261
262
263
264
265
266
267
268
269
270
271
272
273
274
275
276
277
278
279
280
281
282
283
284
285
286
287
288
289
290
291
292
293
294
295
296
297
298
299
300
301
302
303
304
305
306
307
308
309
310
311
312
313
314
315
316
317
318
319
320
321
322
323
324
325
326
327
328
329
330
331
332
333
334
335
336
337
338
339
340
341
342
343
344
345
346
347
348
349
350
351
352
353
354
355
356
357
358
359
360
361
362
363
364
365
366
367
368
369
370
371
372
373
374
375
376
377
378
379
380
381
382
383
384
385
386
387
388
389
390
391
392
393
394
395
396
397
398
399
400
401
402
403
404
405
406
407
408
409
410
411
412
413
414
415
416
417
418
419
420
421
422
423
424
425
426
427
428
429
430
431
432
433
434
435
436
437
438
439
440
441
442
443
444
445
446
447
448
449
450
451
452
453
454
455
456
457
458
459
460
461
462
463
464
465
466
467
468
469
470
471
472
473
474
475
476
477
478
479
480
481
482
483
484
485
486
487
488
489
490
491
492
493
494
495
496
497
498
499
500
501
502
503
504
505
506
507
508
509
510
511
512
513
514
515
516
517
518
519
520
521
522
523
524
525
526
527
528
529
530
531
532
533
534
535
536
537
538
539
540
541
542
543
544
545
546
547
548
549
550
551
552
553
554
555
556
557
558
559
560
561
562
563
564
565
566
567
568
569
570
571
572
573
574
575
576
577
578
579
580
581
582
583
584
585
586
587
588
589
590
591
592
593
594
595
596
597
598
599
600
601
602
603
604
605
606
607
608
609
610
611
612
613
614
615
616
617
618
619
620
621
622
623
624
625
626
627
628
629
630
631
632
633
634
635
636
637
638
639
640
641
642
643
644
645
646
647
648
649
650
651
652
653
654
655
656
657
658
659
660
661
662
663
664
665
666
667
668
669
670
671
672
673
674
675
676
677
678
679
680
681
682
683
684
685
686
687
688
689
690
691
692
693
694
695
696
697
698
699
700
701
702
703
704
705
706
707
708
709
710
711
712
713
714
715
716
717
718
719
720
721
722
723
724
725
726
727
728
729
730
731
732
733
734
735
736
737
738
739
740
741
742
743
744
745
746
747
748
749
750
751
752
753
754
755
756
757
758
759
760
761
762
763
764
765
766
767
768
769
770
771
772
773
774
775
776
777
778
779
780
781
782
783
784
785
786
787
788
789
790
791
792
793
794
795
796
797
798
799
800
801
802
803
804
805
806
807
808
809
810
811
812
813
814
815
816
817
818
819
820
821
822
823
824
825
826
827
828
829
830
831
832
833
834
835
836
837
838
839
840
841
842
843
844
845
846
847
848
849
850
851
852
853
854
855
856
857
858
859
860
861
862
863
864
865
866
867
868
869
870
871
872
873
874
875
876
877
878
879
880
881
882
883
884
885
886
887
888
889
890
891
892
893
894
895
896
897
898
899
900
901
902
903
904
905
906
907
908
909
910
911
912
913
914
915
916
917
918
919
920
921
922
923
924
925
926
927
928
929
930
931
932
933
934
935
936
937
938
939
940
941
942
943
944
945
946
947
948
949
950
951
952
953
954
955
956
957
958
959
960
961
962
963
964
965
966
967
968
969
970
971
972
973
974
975
976
977
978
979
980
981
982
983
984
985
986
987
988
989
990
991
992
993
994
995
996
997
998
999
1000

Remainder of Century
Township
1001
1002
1003
1004
1005
1006
1007
1008
1009
1010
1011
1012
1013
1014
1015
1016
1017
1018
1019
1020
1021
1022
1023
1024
1025
1026
1027
1028
1029
1030
1031
1032
1033
1034
1035
1036
1037
1038
1039
1040
1041
1042
1043
1044
1045
1046
1047
1048
1049
1050
1051
1052
1053
1054
1055
1056
1057
1058
1059
1060
1061
1062
1063
1064
1065
1066
1067
1068
1069
1070
1071
1072
1073
1074
1075
1076
1077
1078
1079
1080
1081
1082
1083
1084
1085
1086
1087
1088
1089
1090
1091
1092
1093
1094
1095
1096
1097
1098
1099
1100
1101
1102
1103
1104
1105
1106
1107
1108
1109
1110
1111
1112
1113
1114
1115
1116
1117
1118
1119
1120
1121
1122
1123
1124
1125
1126
1127
1128
1129
1130
1131
1132
1133
1134
1135
1136
1137
1138
1139
1140
1141
1142
1143
1144
1145
1146
1147
1148
1149
1150
1151
1152
1153
1154
1155
1156
1157
1158
1159
1160
1161
1162
1163
1164
1165
1166
1167
1168
1169
1170
1171
1172
1173
1174
1175
1176
1177
1178
1179
1180
1181
1182
1183
1184
1185
1186
1187
1188
1189
1190
1191
1192
1193
1194
1195
1196
1197
1198
1199
1200
1201
1202
1203
1204
1205
1206
1207
1208
1209
1210
1211
1212
1213
1214
1215
1216
1217
1218
1219
1220
1221
1222
1223
1224
1225
1226
1227
1228
1229
1230
1231
1232
1233
1234
1235
1236
1237
1238
1239
1240
1241
1242
1243
1244
1245
1246
1247
1248
1249
1250
1251
1252
1253
1254
1255
1256
1257
1258
1259
1260
1261
1262
1263
1264
1265
1266
1267
1268
1269
1270
1271
1272
1273
1274
1275
1276
1277
1278
1279
1280
1281
1282
1283
1284
1285
1286
1287
1288
1289
1290
1291
1292
1293
1294
1295
1296
1297
1298
1299
1300
1301
1302
1303
1304
1305
1306
1307
1308
1309
1310
1311
1312
1313
1314
1315
1316
1317
1318
1319
1320
1321
1322
1323
1324
1325
1326
1327
1328
1329
1330
1331
1332
1333
1334
1335
1336
1337
1338
1339
1340
1341
1342
1343
1344
1345
1346
1347
1348
1349
1350
1351
1352
1353
1354
1355
1356
1357
1358
1359
1360
1361
1362
1363
1364
1365
1366
1367
1368
1369
1370
1371
1372
1373
1374
1375
1376
1377
1378
1379
1380
1381
1382
1383
1384
1385
1386
1387
1388
1389
1390
1391
1392
1393
1394
1395
1396
1397
1398
1399
1400
1401
1402
1403
1404
1405
1406
1407
1408
1409
1410
1411
1412
1413
1414
1415
1416
1417
1418
1419
1420
1421
1422
1423
1424
1425
1426
1427
1428
1429
1430
1431
1432
1433
1434
1435
1436
1437
1438
1439
1440
1441
1442
1443
1444
1445
1446
1447
1448
1449
1450
1451
1452
1453
1454
1455
1456
1457
1458
1459
1460
1461
1462
1463
1464
1465
1466
1467
1468
1469
1470
1471
1472
1473
1474
1475
1476
1477
1478
1479
1480
1481
1482
1483
1484
1485
1486
1487
1488
1489
1490
1491
1492
1493
1494
1495
1496
1497
1498
1499
1500

Remainder of Century
Township
1501
1502
1503
1504
1505
1506
1507
1508
1509
1510
1511
1512
1513
1514
1515
1516
1517
1518
1519
1520
1521
1522
1523
1524
1525
1526
1527
1528
1529
1530
1531
1532
1533
1534
1535
1536
1537
1538
1539
1540
1541
1542
1543
1544
1545
1546
1547
1548
1549
1550
1551
1552
1553
1554
1555
1556
1557
1558
1559
1560
1561
1562
1563
1564
1565
1566
1567
1568
1569
1570
1571
1572
1573
1574
1575
1576
1577
1578
1579
1580
1581
1582
1583
1584
1585
1586
1587
1588
1589
1590
1591
1592
1593
1594
1595
1596
1597
1598
1599
1600
1601
1602
1603
1604
1605
1606
1607
1608
1609
1610
1611
1612
1613
1614
1615
1616
1617
1618
1619
1620
1621
1622
1623
1624
1625
1626
1627
1628
1629
1630
1631
1632
1633
1634
1635
1636
1637
1638
1639
1640
1641
1642
1643
1644
1645
1646
1647
1648
1649
1650
1651
1652
1653
1654
1655
1656
1657
1658
1659
1660
1661
1662
1663
1664
1665
1666
1667
1668
1669
1670
1671
1672
1673
1674
1675
1676
1677
1678
1679
1680
1681
1682
1683
1684
1685
1686
1687
1688
1689
1690
1691
1692
1693
1694
1695
1696
1697
1698
1699
1700
1701
1702
1703
1704
1705
1706
1707
1708
1709
1710
1711
1712
1713
1714
1715
1716
1717
1718
1719
1720
1721
1722
1723
1724
1725
1726
1727
1728
1729
1730
1731
1732
1733
1734
1735
1736
1737
1738
1739
1740
1741
1742
1743
1744
1745
1746
1747
1748
1749
1750
1751
1752
1753
1754
1755
1756
1757
1758
1759
1760
1761
1762
1763
1764
1765
1766
1767
1768
1769
1770
1771
1772
1773
1774
1775
1776
1777
1778
1779
1780
1781
1782
1783
1784
1785
1786
1787
1788
1789
1790
1791
1792
1793
1794
1795
1796
1797
1798
1799
1800
1801
1802
1803
1804
1805
1806
1807
1808
1809
1810
1811
1812
1813
1814
1815
1816
1817
1818
1819
1820
1821
1822
1823
1824
1825
1826
1827
1828
1829
1830
1831
1832
1833
1834
1835
1836
1837
1838
1839
1840
1841
1842
1843
1844
1845
1846
1847
1848
1849
1850
1851
1852
1853
1854
1855
1856
1857
1858
1859
1860
1861
1862
1863
1864
1865
1866
1867
1868
1869
1870
1871
1872
1873
1874
1875
1876
1877
1878
1879
1880
1881
1882
1883
1884
1885
1886
1887
1888
1889
1890
1891
1892
1893
1894
1895
1896
1897
1898
1899
1900
1901
1902
1903
1904
1905
1906
1907
1908
1909
1910
1911
1912
1913
1914
1915
1916
1917
1918
1919
1920
1921
1922
1923
1924
1925
1926
1927
1928
1929
1930
1931
1932
1933
1934
1935
1936
1937
1938
1939
1940
1941
1942
1943
1944
1945
1946
1947
1948
1949
1950
1951
1952
1953
1954
1955
1956
1957
1958
1959
1960
1961
1962
1963
1964
1965
1966
1967
1968
1969
1970
1971
1972
1973
1974
1975
1976
1977
1978
1979
1980
1981
1982
1983
1984
1985
1986
1987
1988
1989
1990
1991
1992
1993
1994
1995
1996
1997
1998
1999
2000

BLOCK STATISTICS

NEW BRUNSWICK—PERTH AMBOY—SAYREVILLE, N.J. S.M.S.A. N.J.—5

CENSUS TRACT SUMMARY

EAST BRUNSWICK

Census Tract No.	Population	Black	(%)	White	(%)
64.01	6430	172	2.7	5829	90.7
64.02	2579	22	0.9	2529	98.1
65.00	5205	31	0.6	5063	97.3
66.01	2256	10	0.4	2218	98.3
66.02	7705	91	1.2	7339	95.2
66.03	4634	9	0.2	4473	96.5
67.01	4469	40	0.9	4300	96.2
67.02	4433	62	0.5	4114	92.8
	<u>37711</u>	<u>437</u>	<u>1.2</u>	<u>35865</u>	<u>95.1</u>

Source: 1980 Census of Population, Census Tracts, Table P-7 (Race and Spanish Origin)

Table 2. Characteristics of Population and Housing Units, by Blocks: 1960—Con.

Middlesex County, N.J.

(For meaning of symbols, see Introduction. For definitions of terms, see appendices A and B)

Blocks Within Census Tracts or Block Numbering Areas (BNA's)

Denotes Incomplete—Con.

Block	Persons					Year-round housing units				Occupied housing units										
	Total	Male	Female	White	Negro	Total	1 or 2	3 or 4	5 or more	Owner		Renter			Total	1 or 2	3 or 4	5 or more		
										Total	Other than mortgaged	Total	1 or 2	3 or 4					5 or more	
100	30					14	11		4.5	9	4									
101	62	1	2			24	20		4.5	20	4									
102	147					40	21	1	4.0	24	16									
103	97					30	19		5.3	32	16									
104	111					29	8	10	3.1	8	21	1	11							
105	120	6				62	15	10	3.8	12	49	1								
106	53					15	15		4.3	15										
107	21					8	7		6.6	7	1									
108	20					8	8		6.1	7										
109	26					13	12		7.1	12	1									
110	74					25	23		7.0	25	1									
111	76					26	21		7.5	23										
112	95					32	21		6.0	23	5									
113	67					16	16		6.0	16										
114	77					33	24		5.0	24										
115	94					39	25		6.5	25	3									
116	53					42	20	1	4.8	25	16									
117	98					30	27		6.5	28	2									
118	46					19	13		5.6	15	4									
119	53					26	12		5.0	13	10									
120	91					41	17		5.4	22	10									
121	113					39	23		5.6	27	11	1								
122	105					37	11	21	3.1	4	44	1	36							
123	61					34	11		4.1	4	26									
124	116					14	11		7.4	14										
125	48					14	14		3.2	4	47									
126	95					16	14		4.8	15	1									
127	78					28	20		4.0	20										
128	48					17	17		6.7	16	1									
129	113					46	29		5.2	34	12									
130	62					21	15		5.6	17	4									
131	57					23	12		5.5	14	8									
132	56					37	17		5.1	26	11									
133	34					14	5		5.4	8	6									
134	55					16	13		6.2	14	2									
135	85					29	29		5.5	21	3									
136	123					36	32		6.2	35	3									
137	128					41	41		5.2	37	3									
138	120					45	35		5.4	35	15									
139	147	5				64	24	21	3.3	21	42	4	9							
140	144					64	25		4.3	28	2									
141	74					41	4	36	3.0	41	1									
142	191					84	26		4.4	27	56									
143	22					7	7		4.4	7										
144	91					30	29		5.5	29	9									
145	65					17	16		6.1	17										
146	83					31	17		5.0	11	19									
147	48					25	20		6.5	21	4									
148	48					15	4		4.4	9										
149	48					17	8		4.9	10	5									
150	98					45	23	4	4.3	30	1									
151	48					19	4		5.3	11	8									
152	5					2														
153	150					39	46		5.2	49	9									
154	119					39	32		5.9	29	8									
155	33					11	11		6.5	9	1									
156	105					32	20	1	5.4	23	8									
157	72					28	25		6.0	24	3									
158	80					28	25		6.3	21	7									
159	112					39	32		6.4	32	7									
160	202					63	33		5.9	37	9									
161	225					71	40		5.9	43	7									
162	161					48	39		5.3	43	17									
163	89					33	34		6.1	25	1									
164	74					34	24		5.9	25	1									
165	412	6				130	105		6.1	113	24									
166	56					16	12		5.9	12	4									
167	68					16	10		7.1	10										
168	97					23	22		5.0	23										
169	57	2	1			17	13		5.4	13	4									
170	640	172	260	148	1461	2014	1010	200	4.4	1302	5720	749	23	10	329	38	10	1.0	370	110
171	25					9	9		6.0	7	1									
172	61					25	25		7.0	24										
173	61					19	18		7.1	19										
174	60					21	21		7.0	20	1									
175	7					4														
176	105					44	44		7.4	42	1									
177	103					9	9		8.6	9										
178	54					17	17		7.3	16	2									
179	212					38	38		7.8	35	3									
180	115					19	19		6.4	19										
181	114					10	10		6.2	9										
182	113					11	11		7.8	9										

Table 2. Characteristics of Population and Housing Units, by Blocks: 1900—Con.

Middlesex County, N.J.

(For meaning of symbols, see Introduction. For definitions of terms, see appendices A and B.)

Block White
Census Tracts
or Block
Numbering
Areas (BNA's)

See General Inventory—
City of Newark, N.J.—
for General Inventory—
City of Newark, N.J.—

116
117
118
119
120
121
122
123
124
125
126
127
128
129
130
131
132
133
134
135
136
137
138
139
140
141
142
143
144
145
146
147
148
149
150
151
152
153
154
155
156
157
158
159
160
161
162
163
164
165
166
167
168
169
170
171
172
173
174
175
176
177
178
179
180
181
182
183
184
185
186
187
188
189
190
191
192
193
194
195
196
197
198
199
200
201
202
203
204
205
206
207
208
209
210
211
212
213
214
215
216
217
218
219
220
221
222
223
224
225
226
227
228
229
230
231
232
233
234
235
236
237
238
239
240
241
242
243
244
245
246
247
248
249
250
251
252
253
254
255
256
257
258
259
260
261
262
263
264
265
266
267
268
269
270
271
272
273
274
275
276
277
278
279
280
281
282
283
284
285
286
287
288
289
290
291
292
293
294
295
296
297
298
299
300

Block White Census Tracts or Block Numbering Areas (BNA's)	Persons					Year-round housing units				Occupied housing units				
	Total	Male	Female	White	Colored	Total	Single	Dwelling	Apartments	Owner-occupied		Renter-occupied		
										Total	Value	Total	Value	Value
116	116	58	58	116	0	17	17	0	17	7,600	0	0	0	0
117	117	58	59	117	0	17	17	0	17	7,600	0	0	0	0
118	118	58	59	118	0	15	15	0	15	7,600	0	0	0	0
119	119	58	59	119	0	15	15	0	15	7,600	0	0	0	0
120	120	58	59	120	0	15	15	0	15	7,600	0	0	0	0
121	121	58	59	121	0	15	15	0	15	7,600	0	0	0	0
122	122	58	59	122	0	15	15	0	15	7,600	0	0	0	0
123	123	58	59	123	0	15	15	0	15	7,600	0	0	0	0
124	124	58	59	124	0	15	15	0	15	7,600	0	0	0	0
125	125	58	59	125	0	15	15	0	15	7,600	0	0	0	0
126	126	58	59	126	0	15	15	0	15	7,600	0	0	0	0
127	127	58	59	127	0	15	15	0	15	7,600	0	0	0	0
128	128	58	59	128	0	15	15	0	15	7,600	0	0	0	0
129	129	58	59	129	0	15	15	0	15	7,600	0	0	0	0
130	130	58	59	130	0	15	15	0	15	7,600	0	0	0	0
131	131	58	59	131	0	15	15	0	15	7,600	0	0	0	0
132	132	58	59	132	0	15	15	0	15	7,600	0	0	0	0
133	133	58	59	133	0	15	15	0	15	7,600	0	0	0	0
134	134	58	59	134	0	15	15	0	15	7,600	0	0	0	0
135	135	58	59	135	0	15	15	0	15	7,600	0	0	0	0
136	136	58	59	136	0	15	15	0	15	7,600	0	0	0	0
137	137	58	59	137	0	15	15	0	15	7,600	0	0	0	0
138	138	58	59	138	0	15	15	0	15	7,600	0	0	0	0
139	139	58	59	139	0	15	15	0	15	7,600	0	0	0	0
140	140	58	59	140	0	15	15	0	15	7,600	0	0	0	0
141	141	58	59	141	0	15	15	0	15	7,600	0	0	0	0
142	142	58	59	142	0	15	15	0	15	7,600	0	0	0	0
143	143	58	59	143	0	15	15	0	15	7,600	0	0	0	0
144	144	58	59	144	0	15	15	0	15	7,600	0	0	0	0
145	145	58	59	145	0	15	15	0	15	7,600	0	0	0	0
146	146	58	59	146	0	15	15	0	15	7,600	0	0	0	0
147	147	58	59	147	0	15	15	0	15	7,600	0	0	0	0
148	148	58	59	148	0	15	15	0	15	7,600	0	0	0	0
149	149	58	59	149	0	15	15	0	15	7,600	0	0	0	0
150	150	58	59	150	0	15	15	0	15	7,600	0	0	0	0
151	151	58	59	151	0	15	15	0	15	7,600	0	0	0	0
152	152	58	59	152	0	15	15	0	15	7,600	0	0	0	0
153	153	58	59	153	0	15	15	0	15	7,600	0	0	0	0
154	154	58	59	154	0	15	15	0	15	7,600	0	0	0	0
155	155	58	59	155	0	15	15	0	15	7,600	0	0	0	0
156	156	58	59	156	0	15	15	0	15	7,600	0	0	0	0
157	157	58	59	157	0	15	15	0	15	7,600	0	0	0	0
158	158	58	59	158	0	15	15	0	15	7,600	0	0	0	0
159	159	58	59	159	0	15	15	0	15	7,600	0	0	0	0
160	160	58	59	160	0	15	15	0	15	7,600	0	0	0	0
161	161	58	59	161	0	15	15	0	15	7,600	0	0	0	0
162	162	58	59	162	0	15	15	0	15	7,600	0	0	0	0
163	163	58	59	163	0	15	15	0	15	7,600	0	0	0	0
164	164	58	59	164	0	15	15	0	15	7,600	0	0	0	0
165	165	58	59	165	0	15	15	0	15	7,600	0	0	0	0
166	166	58	59	166	0	15	15	0	15	7,600	0	0	0	0
167	167	58	59	167	0	15	15	0	15	7,600	0	0	0	0
168	168	58	59	168	0	15	15	0	15	7,600	0	0	0	0
169	169	58	59	169	0	15	15	0	15	7,600	0	0	0	0
170	170	58	59	170	0	15	15	0	15	7,600	0	0	0	0
171	171	58	59	171	0	15	15	0	15	7,600	0	0	0	0
172	172	58	59	172	0	15	15	0	15	7,600	0	0	0	0
173	173	58	59	173	0	15	15	0	15	7,600	0	0	0	0
174	174	58	59	174	0	15	15	0	15	7,600	0	0	0	0
175	175	58	59	175	0	15	15	0	15	7,600	0	0	0	0
176	176	58	59	176	0	15	15	0	15	7,600	0	0	0	0
177	177	58	59	177	0	15	15	0	15	7,600	0	0	0	0
178	178	58	59	178	0	15	15	0	15	7,600	0	0	0	0
179	179	58	59	179	0	15	15	0	15	7,600	0	0	0	0
180	180	58	59	180	0	15	15	0	15	7,600	0	0	0	0
181	181	58	59	181	0	15	15	0	15	7,600	0	0	0	0
182	182	58	59	182	0	15	15	0	15	7,600	0	0	0	0
183	183	58	59	183	0	15	15	0	15	7,600	0	0	0	0
184	184	58	59	184	0	15	15	0	15	7,600	0	0	0	0
185	185	58	59	185	0	15	15	0	15	7,600	0	0	0	0
186	186	58	59	186	0	15	15	0	15	7,600	0	0	0	0
187	187	58	59	187	0	15	15	0	15	7,600	0	0	0	0
188	188	58	59	188	0	15	15	0	15	7,600	0	0	0	0
189	189	58	59	189	0	15	15	0	15	7,600	0	0	0	0
190	190	58	59	190	0	15	15	0	15	7,600	0	0	0	0
191	191	58	59	191	0	15	15	0	15	7,600	0	0	0	0
192	192	58	59	192	0	15	15	0	15	7,600	0	0	0	0
193	193	58	59	193	0	15	15	0	15	7,600	0	0	0	0
194	194	58	59	194	0	15	15	0	15	7,600	0	0	0	0
195	195	58	59	195	0	15	15	0	15	7,600	0	0	0	0
196	196	58	59	196	0	15	15	0	15	7,600	0	0	0	0
197	197	58	59	197	0	15	15	0	15	7,600	0	0	0	0
198	198	58	59	198	0	15	15	0	15	7,600	0	0	0	0
199	199	58	59	199	0	15	15	0	15	7,600	0	0	0	0
200	200	58	59	200	0	15	15	0	15	7,600	0	0	0	0
201	201	58	59	201	0									

Table 2. Characteristics of Population and Housing Units, by Block: 1990 - Con.

Madison County, N.J.

(For meaning of symbols, see instructions. For definitions of terms, see questions 4 and 5.)

Block Number Census Tracts or Block Numbering Areas (SHA's)	Persons					Non-family housing units					Occupied housing units					Total Population 1990	Total Housing Units 1990	Total Population 1990 per Housing Unit
	Total	Male	Female	Under 18	65 and over	Total	One person	Two persons	Three or more persons	Median value	Total	One person	Two persons	Three or more persons	Median value			
201	24	12	12	1	2	4	2	2	0	700	4	2	2	0	45	45	100	17.5
202	20	10	10	0	0	4	2	2	0	700	4	2	2	0	45	45	100	17.5
203	20	10	10	0	0	4	2	2	0	700	4	2	2	0	45	45	100	17.5
204	20	10	10	0	0	4	2	2	0	700	4	2	2	0	45	45	100	17.5
205	20	10	10	0	0	4	2	2	0	700	4	2	2	0	45	45	100	17.5
206	20	10	10	0	0	4	2	2	0	700	4	2	2	0	45	45	100	17.5
207	20	10	10	0	0	4	2	2	0	700	4	2	2	0	45	45	100	17.5
208	20	10	10	0	0	4	2	2	0	700	4	2	2	0	45	45	100	17.5
209	20	10	10	0	0	4	2	2	0	700	4	2	2	0	45	45	100	17.5
210	20	10	10	0	0	4	2	2	0	700	4	2	2	0	45	45	100	17.5
211	20	10	10	0	0	4	2	2	0	700	4	2	2	0	45	45	100	17.5
212	20	10	10	0	0	4	2	2	0	700	4	2	2	0	45	45	100	17.5
213	20	10	10	0	0	4	2	2	0	700	4	2	2	0	45	45	100	17.5
214	20	10	10	0	0	4	2	2	0	700	4	2	2	0	45	45	100	17.5
215	20	10	10	0	0	4	2	2	0	700	4	2	2	0	45	45	100	17.5
216	20	10	10	0	0	4	2	2	0	700	4	2	2	0	45	45	100	17.5
217	20	10	10	0	0	4	2	2	0	700	4	2	2	0	45	45	100	17.5
218	20	10	10	0	0	4	2	2	0	700	4	2	2	0	45	45	100	17.5
219	20	10	10	0	0	4	2	2	0	700	4	2	2	0	45	45	100	17.5
220	20	10	10	0	0	4	2	2	0	700	4	2	2	0	45	45	100	17.5
221	20	10	10	0	0	4	2	2	0	700	4	2	2	0	45	45	100	17.5
222	20	10	10	0	0	4	2	2	0	700	4	2	2	0	45	45	100	17.5
223	20	10	10	0	0	4	2	2	0	700	4	2	2	0	45	45	100	17.5
224	20	10	10	0	0	4	2	2	0	700	4	2	2	0	45	45	100	17.5
225	20	10	10	0	0	4	2	2	0	700	4	2	2	0	45	45	100	17.5
226	20	10	10	0	0	4	2	2	0	700	4	2	2	0	45	45	100	17.5
227	20	10	10	0	0	4	2	2	0	700	4	2	2	0	45	45	100	17.5
228	20	10	10	0	0	4	2	2	0	700	4	2	2	0	45	45	100	17.5
229	20	10	10	0	0	4	2	2	0	700	4	2	2	0	45	45	100	17.5
230	20	10	10	0	0	4	2	2	0	700	4	2	2	0	45	45	100	17.5
231	20	10	10	0	0	4	2	2	0	700	4	2	2	0	45	45	100	17.5
232	20	10	10	0	0	4	2	2	0	700	4	2	2	0	45	45	100	17.5
233	20	10	10	0	0	4	2	2	0	700	4	2	2	0	45	45	100	17.5
234	20	10	10	0	0	4	2	2	0	700	4	2	2	0	45	45	100	17.5
235	20	10	10	0	0	4	2	2	0	700	4	2	2	0	45	45	100	17.5
236	20	10	10	0	0	4	2	2	0	700	4	2	2	0	45	45	100	17.5
237	20	10	10	0	0	4	2	2	0	700	4	2	2	0	45	45	100	17.5
238	20	10	10	0	0	4	2	2	0	700	4	2	2	0	45	45	100	17.5
239	20	10	10	0	0	4	2	2	0	700	4	2	2	0	45	45	100	17.5
240	20	10	10	0	0	4	2	2	0	700	4	2	2	0	45	45	100	17.5
241	20	10	10	0	0	4	2	2	0	700	4	2	2	0	45	45	100	17.5
242	20	10	10	0	0	4	2	2	0	700	4	2	2	0	45	45	100	17.5
243	20	10	10	0	0	4	2	2	0	700	4	2	2	0	45	45	100	17.5
244	20	10	10	0	0	4	2	2	0	700	4	2	2	0	45	45	100	17.5
245	20	10	10	0	0	4	2	2	0	700	4	2	2	0	45	45	100	17.5
246	20	10	10	0	0	4	2	2	0	700	4	2	2	0	45	45	100	17.5
247	20	10	10	0	0	4	2	2	0	700	4	2	2	0	45	45	100	17.5
248	20	10	10	0	0	4	2	2	0	700	4	2	2	0	45	45	100	17.5
249	20	10	10	0	0	4	2	2	0	700	4	2	2	0	45	45	100	17.5
250	20	10	10	0	0	4	2	2	0	700	4	2	2	0	45	45	100	17.5
251	20	10	10	0	0	4	2	2	0	700	4	2	2	0	45	45	100	17.5
252	20	10	10	0	0	4	2	2	0	700	4	2	2	0	45	45	100	17.5
253	20	10	10	0	0	4	2	2	0	700	4	2	2	0	45	45	100	17.5
254	20	10	10	0	0	4	2	2	0	700	4	2	2	0	45	45	100	17.5
255	20	10	10	0	0	4	2	2	0	700	4	2	2	0	45	45	100	17.5
256	20	10	10	0	0	4	2	2	0	700	4	2	2	0	45	45	100	17.5
257	20	10	10	0	0	4	2	2	0	700	4	2	2	0	45	45	100	17.5
258	20	10	10	0	0	4	2	2	0	700	4	2	2	0	45	45	100	17.5
259	20	10	10	0	0	4	2	2	0	700	4	2	2	0	45	45	100	17.5
260	20	10	10	0	0	4	2	2	0	700	4	2	2	0	45	45	100	17.5
261	20	10	10	0	0	4	2	2	0	700	4	2	2	0	45	45	100	17.5
262	20	10	10	0	0	4	2	2	0	700	4	2	2	0	45	45	100	17.5
263	20	10	10	0	0	4	2	2	0	700	4	2	2	0	45	45	100	17.5
264	20	10	10	0	0	4	2	2	0	700	4	2	2	0	45	45	100	17.5
265	20	10	10	0	0	4	2	2	0	700	4	2	2	0	45	45	100	17.5
266	20	10	10	0	0	4	2	2	0	700	4	2	2	0	45	45	100	17.5
267	20	10	10	0	0	4	2	2	0	700	4	2	2	0	45	45	100	17.5
268	20	10	10	0	0	4	2	2	0	700	4	2	2	0	45	45	100	17.5
269	20	10	10	0	0	4	2	2	0	700	4	2	2	0	45	45	100	17.5
270	20	10	10	0	0	4	2	2	0	700	4	2	2	0	45	45	100	17.5
271	20	10	10	0	0	4	2	2	0	700	4	2	2	0	45	45	100	17.5
272	20	10	10	0	0	4	2	2	0	700	4	2	2	0	45	45	100	17.5
273	20	10	10	0	0	4	2	2	0	700	4	2	2	0	45	45	100	17.5
274	20	10	10	0	0	4	2	2	0	700	4	2	2	0	45	45	100	17.5
275	20	10	10	0	0	4	2	2	0	700	4	2	2	0	45	45	100	17.5
276	20	10	10	0	0	4	2	2	0	700	4	2	2	0	45	45	100	17.5
277	20	10	10	0	0	4	2	2	0	700	4	2	2	0	45	45	100	17.5
278	20	10	10</															

For details of symbols, see Introduction. For Abbreviations, see Appendixes A and B.

Person	Personal Income		Personal Property		Total
	1900	1901	1900	1901	
1	100	100	100	100	400
2	200	200	200	200	800
3	300	300	300	300	1200
4	400	400	400	400	1600
5	500	500	500	500	2000
6	600	600	600	600	2400
7	700	700	700	700	2800
8	800	800	800	800	3200
9	900	900	900	900	3600
10	1000	1000	1000	1000	4000
11	1100	1100	1100	1100	4400
12	1200	1200	1200	1200	4800
13	1300	1300	1300	1300	5200
14	1400	1400	1400	1400	5600
15	1500	1500	1500	1500	6000
16	1600	1600	1600	1600	6400
17	1700	1700	1700	1700	6800
18	1800	1800	1800	1800	7200
19	1900	1900	1900	1900	7600
20	2000	2000	2000	2000	8000
21	2100	2100	2100	2100	8400
22	2200	2200	2200	2200	8800
23	2300	2300	2300	2300	9200
24	2400	2400	2400	2400	9600
25	2500	2500	2500	2500	10000
26	2600	2600	2600	2600	10400
27	2700	2700	2700	2700	10800
28	2800	2800	2800	2800	11200
29	2900	2900	2900	2900	11600
30	3000	3000	3000	3000	12000
31	3100	3100	3100	3100	12400
32	3200	3200	3200	3200	12800
33	3300	3300	3300	3300	13200
34	3400	3400	3400	3400	13600
35	3500	3500	3500	3500	14000
36	3600	3600	3600	3600	14400
37	3700	3700	3700	3700	14800
38	3800	3800	3800	3800	15200
39	3900	3900	3900	3900	15600
40	4000	4000	4000	4000	16000
41	4100	4100	4100	4100	16400
42	4200	4200	4200	4200	16800
43	4300	4300	4300	4300	17200
44	4400	4400	4400	4400	17600
45	4500	4500	4500	4500	18000
46	4600	4600	4600	4600	18400
47	4700	4700	4700	4700	18800
48	4800	4800	4800	4800	19200
49	4900	4900	4900	4900	19600
50	5000	5000	5000	5000	20000

CENSUS TRACT SUMMARY

MONROE

Census Tract No.	Population	Black	(%)	White	(%)
82.01	7616	228	3.0	7133	93.7
82.02	3219	332	10.3	2813	87.4
82.03	5023	32	0.6	4984	99.2
	<hr/> 15858	592	3.7	14930	94.1

Source: 1980 Census of Population, Census Tracts, Table P-7 (Race and Spanish Origin)

Table 2. Characteristics of Population and Housing Units, by Blocks: 1980—Con.

Middlesex County, N.J.

(For meaning of symbols, or introduction. For definitions of terms, see appendices A and B)

Blocks Within Census Tracts or Block Numbering Areas (BNAs)

Middlesex County—Con.

Middlesex County—Cont.

Block	Persons					Year-round housing units				Occupied housing units												
	Total	Black	Asian and Pacific Is.	Hispanic or Latin	65 years and over	Total	One or two units	3 or 4 units	5 or more units	Mean value of owner-occupied units	Owner			Renter								
											Total	1.01 or more	1.01 or less	Total	1.01 or more	1.01 or less	Family Income below \$10,000					
001	61	-	-	-	9	13	23	19	-	5.5	21	34000	4	2.4	6	2		
002	05	-	-	-	21	4	27	27	-	4.1	26	25000	1	2.1	5	2		
003	08	1	-	-	19	2	9	9	-	8.1	8	99000	1	4.2	1	1		
004	09	-	-	-	21	12	29	29	-	5.5	27	25000	2	3.1	4	2		
005	45	-	-	-	16	7	15	15	-	5.7	14	31000	1	3.0	2	3		
006	00	-	-	-	16	0	34	34	-	4.0	21	44000	3	3.3	3	2		
007	08	-	-	-	2	3	30	30	-	4.5	30	69000	2	3.3	3	2		
008	74	-	-	-	35	1	17	17	-	8.5	17	104000	-	4.4	1	1		
009	205	2	1	5	76	2	34	56	-	7.3	56	79000	-	4.1	2	4		
010	107	-	-	-	54	2	26	26	-	7.7	25	89000	1	4.1	1	1		
011	09	-	-	-	30	1	18	18	-	8.3	18	99000	-	3.0	1	1		
012	05	-	-	-	19	1	10	10	-	8.1	10	94000	-	4.2	-	-		
013	19	-	-	-	7	1	6	6	-	8.0	6	89000	-	3.2	-	-		
014	51	-	-	-	15	6	15	14	-	7.1	15	89000	-	3.4	-	-		
015	20	-	-	-	3	7	7	7	-	5.1	6	49000	1	2.9	-	-		
016	06	-	-	-	8	12	23	23	-	5.6	22	39000	-	2.7	2	2		
017	09	-	-	-	9	4	17	12	-	5.4	12	47000	5	176	...	2.9	3	1		
018	23	-	-	-	11	9	9	9	-	8.3	9	104000	-	3.7	-	-		
019	227	-	-	-	57	19	79	79	-	6.4	74	79000	2	3.0	6	-		
020	45	-	-	-	16	5	16	16	-	5.5	16	57000	-	2.7	-	1		
021	004	23	-	-	2	3	11	11	-	5.3	10	55000	1	2.1	2	-		
022	005	41	-	-	9	2	12	12	-	4.6	12	37000	-	2.4	2	1		
023	006	105	-	-	40	5	35	25	-	5.9	23	73000	11	798	...	2.1	5	4		
024	007	33	-	-	9	2	11	11	-	6.5	11	87000	-	3.0	1	1		
025	008	179	-	-	4	19	61	48	-	4.1	48	69000	12	197	...	2.8	8	4		
026	009	35	-	-	7	4	10	10	-	7.4	10	103000	-	3.5	1	-		
027	010	09	-	-	17	3	14	14	-	7.7	14	97000	-	3.5	1	-		
028	011	32	-	-	10	2	10	10	-	7.4	10	98000	-	3.2	1	-		
029	012	09	-	-	6	19	15	15	-	8.0	14	94000	1	3.3	1	1		
030	013	02	-	-	27	8	20	19	-	7.9	20	86100	-	4.1	-	1		
031	014	72	-	-	1	12	12	18	-	5.7	19	59000	4	3.1	4	-		
032	015	12	-	-	-	7	4	6	-	6.3	5	78000	1	3.0	2	-		
033	016	36	1	-	19	7	20	7	-	5.0	6	77000	13	277	...	3.9	5	3		
034	101	7616	220	219	174	2825	329	2340	2151	1	4.5	2018	48100	144	12	5	236	61	14	2.5	120	99
035	102	30	-	-	-	22	14	14	14	-	5.4	14	49000	-	2.6	2	-	
036	103	34	-	-	-	8	2	7	7	-	5.7	7	45000	-	2.4	-	-	
037	104	140	-	-	-	55	4	41	41	-	5.3	37	45000	2	2.6	2	2	
038	105	86	-	-	2	23	2	32	32	-	4.8	30	40000	2	2.7	4	5	
039	106	72	-	-	-	20	4	23	23	-	5.5	22	49000	1	3.1	3	1	
040	107	42	-	-	-	16	1	13	1	-	4.8	13	47000	-	3.2	1	2	
041	108	66	-	-	-	21	2	20	20	-	5.5	18	47000	2	3.3	1	-	
042	109	32	-	-	-	12	-	9	9	-	6.1	9	69000	-	3.6	-	1	
043	110	41	-	-	1	15	-	11	11	-	6.0	10	59000	1	3.7	-	1	
044	111	37	-	-	6	9	1	11	11	-	5.6	11	58000	-	3.4	-	-	
045	112	00	-	-	5	31	-	24	24	-	5.6	21	54000	1	3.6	-	2	
046	113	04	-	-	2	14	-	13	11	-	6.5	12	65000	1	3.5	-	-	
047	114	05	-	-	3	39	-	24	24	-	7.1	23	66100	1	3.5	1	1	
048	115	131	-	-	3	63	-	32	32	-	7.5	30	67000	1	4.3	-	-	
049	116	131	-	-	12	51	-	39	39	-	4.1	39	47000	-	3.4	3	2	
050	117	91	-	-	-	32	-	28	28	-	4.2	27	43000	-	3.4	-	-	
051	118	30	-	-	4	21	-	16	16	-	6.6	18	43000	-	3.2	-	2	
052	119	74	-	-	4	24	-	21	21	-	6.0	21	64400	-	3.5	-	-	
053	120	97	-	-	3	38	-	29	29	-	6.0	28	64400	-	3.5	-	2	
054	121	74	1	-	5	29	2	21	21	-	4.1	21	79000	-	3.5	1	1	
055	122	00	-	-	3	38	22	22	22	-	6.5	20	66100	2	3.7	1	3	
056	123	00	-	-	1	31	1	22	22	-	6.5	22	66000	-	3.6	1	1	
057	124	79	-	-	-	31	1	28	28	-	6.1	23	65100	-	3.8	3	-	
058	125	211	-	-	9	90	3	55	55	-	7.2	53	79000	1	3.9	1	-	
059	126	180	-	-	5	60	4	41	41	-	6.4	41	73000	-	3.7	2	1	
060	127	13	-	-	-	4	-	-	-	-	-	-	-
061	128	51	-	-	-	13	4	14	13	-	5.5	11	43000	5	292	...	3.2	2	1	
062	129	66	-	-	6	21	1	21	21	-	5.5	19	59700	1	3.3	2	-	
063	130	88	-	-	3	31	3	23	23	-	6.0	20	51900	2	3.7	2	2	
064	131	00	-	-	-	28	3	28	28	-	4.3	28	54000	-	4.0	2	-	
065	132	120	-	-	1	47	4	40	40	-	6.3	36	67000	4	3.2	4	3	
066	133	100	-	-	2	76	4	46	46	-	7.8	44	89000	1	4.0	1	1	
067	134	140	-	-	3	65	1	46	46	-	6.5	42	65000	-	3.5	4	2	
068	135	34	-	-	-	21	1	17	17	-	6.4	17	67000	-	3.3	3	-	
069	136	54	-	-	5	28	-	16	16	-	5.9	16	65000	-	4.0	1	1	
070	137	30	-	-	7	18	-	18	18	-	4.4	17	65000	1	3.3	-	1	
071	138	145	-	-	19	68	2	46	46	-	4.7	45	71000	-	3.7	-	1	
072	139	88	-	-	4	37	1	24	24	-	8.3	22	89000	-	3.7	-	1	
073	140	00	-	-	-	9	-	9	9	-	6.1	9	57000	-	3.3	-	3	
074	141	04	-	-	19	112	0	77	75	-	7.4	68	81000	9	2	-	234	2	3	4		
075	142	39	-	-	8	27	-	16	16	-	7.9	16	89000	-	3.7	-	-	
076	143	66	-	-	4	31	3	16	16	-	8.3	15	89000	1	4.1	-	1	
077	144	74	-	-	1	37	-	18	18	-	8.5	18	87000	-	4.1	-	1	
078	145	79	-	-	12	34	-	20	20	-	8.0	20	87000	-	3.9	-	-	
079	146	72	-	-	6	61	1	19	19	-	7.2	19	73000	-	3.8	1	-	
080	147	12	-	-	3	3	-	3	3	-	7.3	3	74000	-	3.7	-	3	
081	148	30	-	-	-	10	-	6	6	-	5.5	9	41700	2	3.0	-	1	
082	149	00	-	-	-	9	-	11	11	-	5.1	9	47000	1	2.8	2	1	
083	150	00	-	-	39	34	79	267	267	-												

Table 2. Characteristics of Population and Housing Units, by Blocks: 1980—Con.

Middlesex County, N.J.

(For meaning of symbols, see Introduction. For definitions of terms, see appendix A and B)

Blocks Within Census Tracts or Block Numbering Areas (BNA's)

Source: Census—Con.

Block Numbering Area (BNA's)	Persons					Year-round housing units				Occupied housing units																		
	Total	Male	Female	White	Total	Total	Single	2-3	4+	Owner		Renter			Total	1-2	3-4	5+	Total	1-2	3-4	5+						
										Total	Value	Total	Value	Total									Value					
001	46				1	13	12	12		4.6	13	7000						1				2.7						
002	151				12	12	12		4.6	12	7000							2				2.5						
003	29				7	7	7		4.2	7	7000							1				2.9						
004	25				5	5	5		4.5	5	4000							1				4.4						
005	25				15	15	15		4.0	15	4000							1				2.9						
006	10				6	6	6		4.0	6	4000							1				4.4						
007	16				31	27	27		5.0	24	4000							3				3.4						
008	14				7	5	5		4.4	5	4000							2				3.1						
009	410				6	72	71		6.1	74	6000							2				3.2						
010	214				4	72	71		6.1	74	6000							2				3.2						
011	410				2	75	75		5.2	24	21	5000						1				3.4						
012	47				6	12	11		5.7	15	15	4000						1				3.1						
013	30				6	12	11		6.3	11	2000							2				3.7						
014	30				25	25	25		3.7	15	2000							2				3.7						
015	30				12	7	7		6.3	7	4000							1				2.1						
016	30				16	12	12		6.2	6	4100							1				5.0						
017	312				3	0	0		8.0	0	11000							1				4.0						
018	314				3	0	0		8.0	0	11000							1				4.0						
019	315				21	1	1		5.1	47	4000							2				2.8						
020	180				21	1	1		5.1	47	4000							2				2.8						
021	43				11	1	1		6.0	9	2000							1				4.3						
022	100				15	7	7		7.0	24	2000							1				4.0						
023	100				30	14	14		7.0	6	2000							1				4.7						
024	11				11	1	1		6.2	6	2000							1				4.7						
025	22				22	5	5		6.2	12	12	5000						1				2.4						
026	70				18	4	4		6.7	2	2	5000						1				2.0						
027	70				72	14	13		6.1	24	24	5000						3				3.2						
028	712				4	4	4		6.1	2	2	5000						1				1.1						
029	715				13	1	1		4.6	7	7	5000						1				1.9						
030	716				13	1	1		4.6	7	7	5000						1				1.9						
031	27				27	7	5		4.7	5	2000							1				2.7						
032	40				4	20	20		7.5	12	12	10000						1				2.6						
033	114				3	20	24		6.7	26	24	2000						1				3.0						
034	96				25	26	26		5.5	21	2000							4				2.7						
035	37				37	19	1		4.2	6	2000							2				3.3						
036	14				14	6	6		5.0	5	2000							1				2.8						
037	64				5	23	2		7.4	17	10000							1				3.7						
038	102				5	25	11		6.1	20	20	4000						1				3.0						
039	314				55	25	20		5.0	62	5000							5				2.4						
040	3219				332	14	1089		416	617	607	7000						154				9	7	200	27	13	100	20
041	101				112	30	30		6.2	31	31	6000						1				2.2						
042	101				36	11	11		4.8	3	3	4000						6				2.2						
043	101				36	11	11		4.8	3	3	4000						6				2.2						
044	101				36	11	11		4.8	3	3	4000						6				2.2						
045	101				36	11	11		4.8	3	3	4000						6				2.2						
046	101				36	11	11		4.8	3	3	4000						6				2.2						
047	101				36	11	11		4.8	3	3	4000						6				2.2						
048	101				36	11	11		4.8	3	3	4000						6				2.2						
049	101				36	11	11		4.8	3	3	4000						6				2.2						
050	101				36	11	11		4.8	3	3	4000						6				2.2						
051	101				36	11	11		4.8	3	3	4000						6				2.2						
052	101				36	11	11		4.8	3	3	4000						6				2.2						
053	101				36	11	11		4.8	3	3	4000						6				2.2						
054	101				36	11	11		4.8	3	3	4000						6				2.2						
055	101				36	11	11		4.8	3	3	4000						6				2.2						
056	101				36	11	11		4.8	3	3	4000						6				2.2						
057	101				36	11	11		4.8	3	3	4000						6				2.2						
058	101				36	11	11		4.8	3	3	4000						6				2.2						
059	101				36	11	11		4.8	3	3	4000						6				2.2						
060	101				36	11	11		4.8	3	3	4000						6				2.2						
061	101				36	11	11		4.8	3	3	4000						6				2.2						
062	101				36	11	11		4.8	3	3	4000						6				2.2						
063	101				36	11	11		4.8	3	3	4000						6				2.2						
064	101				36	11	11		4.8	3	3	4000						6				2.2						
065	101				36	11	11		4.8	3	3	4000						6				2.2						
066	101				36	11	11		4.8	3	3	4000						6				2.2						
067	101				36	11	11		4.8	3	3	4000						6				2.2						
068	101				3																							

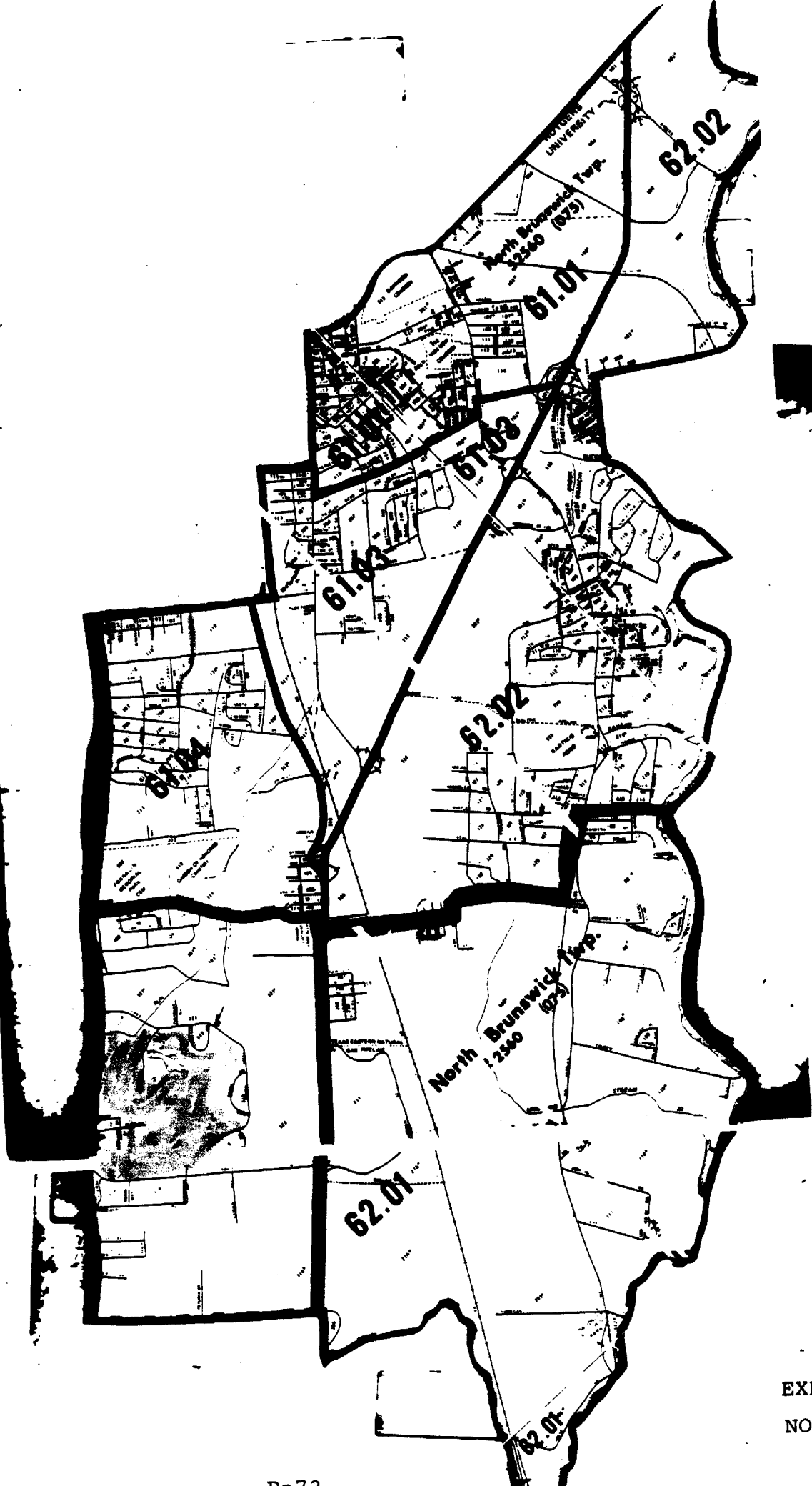


EXHIBIT E
NORTH BRUNSWICK

CENSUS TRACT SUMMARY

NORTH BRUNSWICK

Census Tract No.	Population	Black	(%)	White	(%)
61.01	4928	75	1.5	4767	96.7
61.03	3347	174	5.2	3102	92.7
61.04	3731	325	8.7	3289	88.2
62.01	4980	301	6.0	4399	88.3
62.02	5234	128	2.4	4976	95.1
	<hr/> 22,220	1003	4.5	20533	92.4

Source: 1980 Census of Population, Census Tracts, Table P-7 (Race and Spanish Origin)

Block
 Census
 Data
 File

Block	Total Housing Units		Occupied Housing Units	
	Units	%	Units	%
001	100	100	80	80
002	100	100	80	80
003	100	100	80	80
004	100	100	80	80
005	100	100	80	80
006	100	100	80	80
007	100	100	80	80
008	100	100	80	80
009	100	100	80	80
010	100	100	80	80
011	100	100	80	80
012	100	100	80	80
013	100	100	80	80
014	100	100	80	80
015	100	100	80	80
016	100	100	80	80
017	100	100	80	80
018	100	100	80	80
019	100	100	80	80
020	100	100	80	80
021	100	100	80	80
022	100	100	80	80
023	100	100	80	80
024	100	100	80	80
025	100	100	80	80
026	100	100	80	80
027	100	100	80	80
028	100	100	80	80
029	100	100	80	80
030	100	100	80	80
031	100	100	80	80
032	100	100	80	80
033	100	100	80	80
034	100	100	80	80
035	100	100	80	80
036	100	100	80	80
037	100	100	80	80
038	100	100	80	80
039	100	100	80	80
040	100	100	80	80
041	100	100	80	80
042	100	100	80	80
043	100	100	80	80
044	100	100	80	80
045	100	100	80	80
046	100	100	80	80
047	100	100	80	80
048	100	100	80	80
049	100	100	80	80
050	100	100	80	80
051	100	100	80	80
052	100	100	80	80
053	100	100	80	80
054	100	100	80	80
055	100	100	80	80
056	100	100	80	80
057	100	100	80	80
058	100	100	80	80
059	100	100	80	80
060	100	100	80	80
061	100	100	80	80
062	100	100	80	80
063	100	100	80	80
064	100	100	80	80
065	100	100	80	80
066	100	100	80	80
067	100	100	80	80
068	100	100	80	80
069	100	100	80	80
070	100	100	80	80
071	100	100	80	80
072	100	100	80	80
073	100	100	80	80
074	100	100	80	80
075	100	100	80	80
076	100	100	80	80
077	100	100	80	80
078	100	100	80	80
079	100	100	80	80
080	100	100	80	80
081	100	100	80	80
082	100	100	80	80
083	100	100	80	80
084	100	100	80	80
085	100	100	80	80
086	100	100	80	80
087	100	100	80	80
088	100	100	80	80
089	100	100	80	80
090	100	100	80	80
091	100	100	80	80
092	100	100	80	80
093	100	100	80	80
094	100	100	80	80
095	100	100	80	80
096	100	100	80	80
097	100	100	80	80
098	100	100	80	80
099	100	100	80	80
100	100	100	80	80

U.S. DEPARTMENT OF COMMERCE, BUREAU OF ECONOMIC ANALYSIS

ROCK STATIONS



EXHIBIT F
OLD BRIDGE

CENSUS TRACT SUMMARY

OLD BRIDGE

Census Tract No.	Population	Black	(%)	White	(%)
77.01	6091	49	0.8	5929	97.3
77.02	3068	88	2.9	2867	93.4
78.01	2451	71	2.9	2335	95.3
78.03	10214	89	0.9	9917	97.1
78.04	3515	59	1.7	3361	95.6
79.01	3998	51	1.3	3853	96.4
79.02	3078	158	5.1	2813	91.4
79.04	9607	398	4.1	8602	89.5
79.05	2756	10	0.4	2641	95.8
80.00	6737	113	1.7	6489	96.3
	<hr/> 51515	1086	2.1	48807	94.7

Source: 1980 Census of Population, Census Tracts, Table P-7 (Race and Spanish Origin)

Table 2. Characteristics of Population and Housing Units, by Blocks: 1980—Con.

Middlesex County, N.J.

(For mapping of symbols, see Introduction. For definitions of terms, see appendixes A and B.)

Blocks Within Census Tracts or Block Numbering Areas (BNA's)

Old Bridge Township—Can

Laurens Harbor (CDP)—Can

Medford Park (CDP)

Tract 0079 00

101

102

103

104

105

106

107

108

109

110

111

112

117

Tract 0079 05

101

102

103

104

105

106

107

108

109

110

111

112

113

114

116

117

118

119

121

122

123

201

202

203

204

205

206

207

208

209

210

211

212

213

214

215

216

217

218

219

220

221

222

223

224

225

226

227

228

229

230

231

232

233

234

235

236

237

238

239

240

241

242

243

244

245

246

247

248

249

250

251

252

253

254

255

256

257

258

259

260

261

262

263

264

265

266

267

268

269

270

271

272

273

274

275

276

277

278

279

280

281

282

283

284

285

286

287

288

289

290

291

292

293

294

295

296

297

298

299

300

301

302

303

304

305

306

307

308

309

310

311

312

313

314

315

316

317

318

319

320

321

322

323

324

325

326

327

328

329

330

331

332

333

334

335

336

337

338

339

340

341

342

343

344

345

346

347

348

349

350

351

352

353

354

355

356

357

358

359

360

361

362

363

364

365

366

367

368

369

370

371

372

373

374

375

376

377

378

379

380

381

382

383

384

385

386

387

388

389

390

391

392

393

394

395

396

397

398

399

400

401

402

403

404

405

406

407

408

409

410

411

412

413

414

415

416

417

418

419

420

421

422

423

424

425

426

427

428

429

430

431

432

433

434

435

436

437

438

439

440

441

442

443

444

445

446

447

448

449

450

451

452

453

Table 2. Characteristics of Population and Housing Units, by Blocks: 1900—Con.

Middlesex County, N.J.

[For meaning of symbols, see Introduction. For definitions of terms, see appendices A and B.]

Blocks Within Census Tracts or Block Numbering Areas (BNA's)

Old Bridge Township—Con
Old Bridge (C29) — Con

Block	Persons					Year-round housing units				Occupied housing units											
	Total	Male	Age and Sex: Under 10 years	10 to 64 years	65 years and over	Total	One or two units	Three or four units	Five or more units	Owner		Renter			1 01	1 02	1 03	1 04	1 05		
										Total	Value	Total	1 01	1 02						1 03	
404	79	-	-	8	2	10	10	-	51	9	47000	-	-	-	-	-	-	-	-		
405	39	-	6	17	2	18	10	-	57	10	51100	-	-	-	-	-	-	-	-		
406	21	-	-	4	-	5	4	-	44	4	...	-	-	-	-	-	-	-	-		
407	37	-	-	14	1	10	10	-	62	9	52000	-	-	-	-	-	-	-	-		
408	33	4	-	10	3	9	9	-	60	9	51300	-	-	-	-	-	-	-	-		
409	34	-	-	8	-	11	11	-	49	11	46000	-	-	-	-	-	-	-	-		
410	19	-	-	7	1	7	7	-	50	7	36000	-	-	-	-	-	-	-	-		
411	21	-	-	8	-	7	7	-	44	6	44700	-	-	-	-	-	-	-	-		
412	15	-	-	2	1	4	-	-	-	-	...	-	-	-	-	-	-	-	-		
413	29	-	-	8	4	11	11	-	55	9	55100	-	-	-	-	-	-	-	-		
414	105	3	-	30	13	28	27	-	70	24	54000	-	-	-	-	-	-	-	-		
415	126	-	5	45	14	32	25	-	71	32	39000	-	-	-	-	-	-	-	-		
416	31	-	-	14	1	9	8	-	61	9	62000	-	-	-	-	-	-	-	-		
417	36	-	4	18	-	9	9	-	60	9	56000	-	-	-	-	-	-	-	-		
418	33	-	-	13	-	6	6	-	68	4	...	-	-	-	-	-	-	-	-		
419	13	-	-	-	-	4	-	-	-	-	...	-	-	-	-	-	-	-	-		
420	12	-	-	-	-	4	-	-	-	-	...	-	-	-	-	-	-	-	-		
421	11	-	-	-	-	5	5	-	52	-	...	-	-	-	-	-	-	-	-		
422	38	-	-	14	2	9	9	-	61	9	58000	-	-	-	-	-	-	-	-		
423	154	-	3	32	6	35	33	-	65	25	58000	-	-	-	-	-	-	-	-		
424	149	3	-	31	2	35	35	-	68	25	36000	-	-	-	-	-	-	-	-		
425	74	-	6	36	3	19	19	-	74	19	62000	-	-	-	-	-	-	-	-		
426	49	-	-	16	3	12	12	-	73	12	68000	-	-	-	-	-	-	-	-		
427	124	-	13	56	4	31	31	-	79	31	77000	-	-	-	-	-	-	-	-		
428	25	-	2	9	2	8	8	-	43	8	...	-	-	-	-	-	-	-	-		
429	208	-	10	8	104	14	76	72	60	70	61000	-	-	-	-	-	-	-	-		
430	98	-	5	7	33	2	25	25	61	25	55000	-	-	-	-	-	-	-	-		
431	110	-	3	25	3	29	28	-	63	29	52000	-	-	-	-	-	-	-	-		
432	107	-	-	32	3	25	25	-	62	25	36700	-	-	-	-	-	-	-	-		
433	241	-	-	75	4	64	64	-	61	62	51000	-	-	-	-	-	-	-	-		
434	79	-	-	24	2	19	19	-	62	18	49000	-	-	-	-	-	-	-	-		
435	89	-	-	32	2	20	20	-	65	20	54000	-	-	-	-	-	-	-	-		
436	112	-	-	41	2	29	29	-	67	27	57000	-	-	-	-	-	-	-	-		
437	109	-	-	40	2	24	24	-	64	24	49000	-	-	-	-	-	-	-	-		
438	145	5	4	54	3	35	34	-	64	35	54000	-	-	-	-	-	-	-	-		
439	525	-	20	130	22	134	131	-	70	134	66300	-	-	-	-	-	-	-	-		
440	123	3	-	31	13	45	39	-	54	26	49000	-	-	-	-	-	-	-	-		
441	56	-	-	11	11	25	21	-	52	13	37700	-	-	-	-	-	-	-	-		
442	20	-	-	8	2	6	5	-	53	5	37000	-	-	-	-	-	-	-	-		
443	27	3	-	6	-	10	10	-	55	8	43000	-	-	-	-	-	-	-	-		
444	20	-	-	6	-	4	-	-	-	-	...	-	-	-	-	-	-	-	-		
445	10214	89	174	269	3465	410	2885	2491	239	69	2322	67200	466	12	7	240	25	8	37	213	182
446	384	7	4	17	99	36	143	92	33	44	33	67300	109	3	-	277	4	8	24	35	15
447	71	-	2	26	2	18	18	-	73	18	65000	-	-	-	-	-	-	-	-	-	-
448	184	1	2	20	117	30	102	101	43	30	61900	-	-	-	-	-	-	-	-	-	-
449	131	-	1	36	3	22	22	-	73	22	68000	-	-	-	-	-	-	-	-	-	-
450	94	-	5	1	35	3	22	22	73	3	63000	-	-	-	-	-	-	-	-	-	-
451	132	-	5	2	42	4	30	30	73	30	63000	-	-	-	-	-	-	-	-	-	-
452	108	-	4	9	34	4	29	29	74	30	62000	-	-	-	-	-	-	-	-	-	-
453	134	-	7	37	4	37	36	-	72	35	63700	-	-	-	-	-	-	-	-	-	-
454	104	4	-	42	1	34	34	-	75	34	64000	-	-	-	-	-	-	-	-	-	-
455	171	-	6	-	64	9	42	42	76	40	63000	-	-	-	-	-	-	-	-	-	-
456	119	-	1	40	4	29	28	-	77	29	65000	-	-	-	-	-	-	-	-	-	-
457	100	-	-	36	2	22	20	-	81	22	67000	-	-	-	-	-	-	-	-	-	-
458	120	2	-	10	46	4	30	29	74	30	62000	-	-	-	-	-	-	-	-	-	-
459	109	3	-	12	36	2	30	30	77	30	65000	-	-	-	-	-	-	-	-	-	-
460	141	-	8	46	13	35	35	-	77	34	64100	-	-	-	-	-	-	-	-	-	-
461	212	4	8	13	61	23	94	57	25	42	14	70100	-	-	-	-	-	-	-	-	-
462	100	5	-	1	34	23	46	44	77	45	8	79100	-	-	-	-	-	-	-	-	-
463	48	-	-	14	6	8	8	-	81	8	67000	-	-	-	-	-	-	-	-	-	-
464	88	-	-	24	4	21	21	-	75	20	72700	-	-	-	-	-	-	-	-	-	-
465	51	-	-	17	2	11	11	-	83	11	74300	-	-	-	-	-	-	-	-	-	-
466	100	-	2	34	2	27	27	-	79	26	74000	-	-	-	-	-	-	-	-	-	-
467	104	-	11	4	34	2	26	25	78	25	69900	-	-	-	-	-	-	-	-	-	-
468	125	6	-	10	30	4	30	30	79	30	67300	-	-	-	-	-	-	-	-	-	-
469	76	-	5	1	24	30	19	-	77	19	76100	-	-	-	-	-	-	-	-	-	-
470	100	-	2	31	1	24	23	-	80	24	77700	-	-	-	-	-	-	-	-	-	-
471	247	-	2	15	95	3	30	30	77	36	73600	-	-	-	-	-	-	-	-	-	-
472	96	-	4	35	4	23	23	-	75	23	70400	-	-	-	-	-	-	-	-	-	-
473	48	-	-	1	17	1	11	11	78	11	78000	-	-	-	-	-	-	-	-	-	-
474	88	-	-	35	2	19	19	-	78	19	77400	-	-	-	-	-	-	-	-	-	-
475	80	-	7	34	4	30	30	-	71	20	77000	-	-	-	-	-	-	-	-	-	-
476	74	-	3	22	-	16	16	-	77	16	64300	-	-	-	-	-	-	-	-	-	-
477	34	-	-	22	-	14	14	-	82	14	81200	-	-	-	-	-	-	-	-	-	-
478	84	-	3	30	2	23	23	-	81	23	79000	-	-	-	-	-	-	-	-	-	-
479	122	-	-	46	6	32	31	-	77	32	81300	-	-	-	-	-	-	-	-	-	-
480	100	-	-	43	2	32	32	-	80	30	74300	-	-	-	-	-	-	-	-	-	-
481	100	-	2	37	6	27	27	-	71	27	64300	-	-	-	-	-	-	-	-	-	-
482	95	-	10	14	3	48	47	-	78	47	77100	-	-	-	-	-	-	-	-	-	-
483	126	-	4	3	35	34	34	-	78	34	76700	-	-	-	-	-	-	-	-	-	-
484	98	-	-	30	3	26	26	-	70	26	67000	-	-	-	-	-	-	-	-	-	-
485	74	-	7	29	-	18	18	-	73	18	64300	-	-	-	-	-	-	-	-	-	-
486	92	-	1	31	-	25	24	-	72	25	66800	-	-	-	-	-	-	-	-	-	-

Table 2 Characteristics of Population and Housing Units, by Blocks: 1980 - Con

Atlantic County, N.J.

(For meaning of symbols, see Introduction. For definitions of terms, see appendices A and B.)

Blocks Within Census Tracts or Block Numbering Areas (BNA's)	Persons					Year-round housing units			Occupied housing units											
	Total	Black	Asian and Pacific Is.lander	Span ish origin	Under 18 years	65 years and over	Total	One unit or ad-dress	10 or more units or ad-dress	Mean rooms	Owner		Renter			1 01 or more per-sons per room	Lack-ing com-pleting for en-clo-sure use	Per-sons per unit	One-per-son house-hold	Land-less house-holders no longer present or non-white
											Total	Mean value (dollar) spec-ified owner	Total	1 01 or more per-sons per room	Lack-ing com-pleting for en-clo-sure use					
Old Bridge Township (CDP) 116 399	388		10	11	150	7	96	7	9.0	96	104800					1		4.0	3	
	215	97	8	5	87	7	56	4	7.0	48	73700	5	1		194	4		4.1	4	
Remainder of Old Bridge Township	3068	88	70	77	814	140	1211	865	242	4.5	349	61600	818	42	5	304	47	9	2.6	268
Tract 0077 02	2004	85	41	61	527	44	858	547	242	4.0	59	66100	775	39	2	308	42	2	2.4	223
101	31						6	12	8	5.5	6	47500				182			2.6	
103	178	1	2	2	52	13	59	59	6	6.2	54	63900	2						3.2	5
104	27				8	2	33	32	6	5.9	7	62800							3.9	3
105	107	2			34	6	95	87	5	5.9	74	58700				265	1	1	3.3	9
106	284		2	6	45	6	45	47	6	6.0	41	58900	4			195	1	1	3.2	9
201	142				17	12	32	24	5	5.7	25	56900	5				2		3.0	7
202	91						6	6												
203	13									5.2	4		1						2.6	2
301																				
302	44				10	1	11	11		6.2	10	64300	1						4.0	1
303	75				9	1	28	25		5.8	23	56700	2						3.0	4
304	38				11	5	12	10		5.4	11	53200							3.5	1
305	32		5		4	6	13	9		6.1	11	49200	2						2.5	3
Tract 0078 01*	2328	68	22	55	351	332	1203	588	366	3.7	16	69300	1174	7	4	318	7	5	2.0	640
101	225	6	3	5	48	7	95	30	48	3.9			95	2		335	2		2.4	19
102	128	1			20	6	68	41	17	3.4			67			313			1.9	28
103	117	4			7	12	64	38	8	3.7			62			377			1.9	26
104	95			2	18	20	52	31	11	3.7			52		1	318			1.8	34
105	213	7	1	5	25	14	112	65	20	3.7			109			328			2.0	38
106	186		1	4	22	38	103	44	39	3.4			101			310			1.8	43
107	208	14		7	29	38	108	63	21	3.5			106			321			2.0	39
108	105			2	12	23	56	34	9	3.7			56			330			1.9	20
109	109	2	4	3	16	16	56	32	11	3.9			56			324			1.9	18
110	105	3		1	14	18	56	38	11	3.6			56	1		322			1.9	22
111	92				9	19	56	12	35	3.3			56		1	305			1.4	27
112	100			2	13	8	56	14	24	3.7			55			312			1.8	24
113	98			3	15	20	55	34	6	3.5			55			314			1.8	25
115	93				12	22	48	31	5	3.6			47	1		315			2.0	15
116	104		5		8	25	60	11	41	3.4			60			309			1.7	34
117	146			6	17	20	75	13	48	3.6			75	1		321			1.9	27
118	132		3		26	10	44	19	11	4.1			43	2		340	2		2.4	10
901							1													
902	5						8	9					5			760			2.0	2
903	2						2													
905	5						5	5		6.4										
912	5						1													
913	49	9			8	22	12	12		5.8			12			199			4.1	
914							4													
915	5						2													
916	9						3													
Tract 0078 04*	51			2	12	8	19	19		4.7	16	64000	3						3.0	1
902	25				5	5	9	9		4.6	9	71700							2.8	
903	20			2	3	3	8	8		4.4	5	45800	3						2.5	1
904	12						2													
Tract 0079 01*	3998	57	76	59	973	875	1502	1315	3	5.9	1372	88900	84	4	1	298	10	1	2.7	284
101	37			1	2	60	61	60		3.5	57	37800	2						1.6	24
102	34					18	21	19		4.4	20	42500							1.7	6
103	128				1	90	80	73		4.0	77	24400	3						1.6	33
104	100			2		56	60	40		4.2	55	23800	3						1.7	19
105	77				39	44	44	30		3.9	41	26300	3						1.6	17
106	158			1	2	30	85	84		4.5	78	32900	5			274			1.9	20
107	157	2	1	2		106	94	62		4.4	89	42500	4						1.7	33
201	7						2													
202	671	5	59	13	280	27	175	173		8.5	156	109400	7			400	1		4.1	1
203	20				4	2	6	6		5.8	6	69400							3.3	1
204	88	6		6	39		22	22		8.5	22	120700							4.0	
205	79				36	5	19	19		9.1	18	111800	1						4.2	
206	65	10		1	26	1	17	17		8.7	17	114800							3.8	
207	33				8	4	9	6		7.0	7	100800	2						3.7	1
208	75	13		4	33		19	19		9.2	19	122900							3.9	
301	15				3	4	7	7		5.9	4		3						2.1	3
302	247		1		92	8	89	68		7.7	67	88300	2						3.6	2
303	42				15	1	12	12		6.8	11	66400	1						3.5	1
304	16				8		4													
308	130		7	7	50	1	33	33		8.0	33	91400							3.9	1
309	68				30	1	19	19		8.0	17	89780							4.0	1
310	38				12		10	10		7.9	10	95300							3.8	
401	46			1	10	2	14	14		6.5	14	67500							3.3	
402	73	1			25	4	29	29		6.7	20	80400	2						3.3	2
403	344			7	111	33	95	90		6.5	88	72200	7			248	2		3.6	4
404	15				7		4													
405	68				21	10	20	19		6.4	18	68000	2						3.4	
406	46		1		12	4	13	13		7.5	13	76100							3.5	
407	177	2	6	3	54	13	68	66		6.6	49	77400	10			268	2		3.0	8
907*	89						82													

(For meaning of symbols, see Introduction. For definitions of terms, see Appendixes A and B)

Blocks Within Census Tracts or Block Numbering Areas (BNA's)

Old Bridge township - Can
Remainder of Old Bridge township - Can

910
911

Tract 0079 02

101
102
103
104
105
106
107
108
202

203
316
317
320
321
398

Tract 0079 04

118
202
203
205
206
207
208
209
210

211
212
213
214
215
301
302
303
305
306

307
308
401
402
403
501
502
503
504
505

506
507
508
509

Tract 0080

102
103
104
201
202
203
204
205
206

208
209
211
212
213
214
215
216
217
218

219
220
221
222
223
224
225
226
227
228
229
230
231
232

233
234
235
236
237
238
239
240

Tract 0040

102
103
104
201
202
203
204
205
206

208
209
211
212
213
214
215
216
217
218

219
220
221
222
223
224
225
226
227
228
229
230
231
232

233
234
235
236
237
238
239
240

	Persons					Year-round housing units				Grouped housing units											
	Total	Black	Asian and Pacific Islander	Spanish origin	Under 18 years	65 years and over	Total	One unit or less	10 or more units	Mean rooms	Owner		Renter			Family householder, no spouse					
											Total	Mean value (dollar) owner-occupied	Total	1 01 or more per unit	Looking empty for rent		Mean contract rent (dollar) per unit	1 01 or more per unit	Looking empty for rent	Per 100 occupied units	Occupied housing units
910	192	4	-	3	42	4	79	78	-	5.6	72	68800	6	-	-	362	-	-	2.5	15	4
911	369	-	-	6	14	168	208	142	2	4.5	191	63000	12	-	-	264	-	-	1.8	70	1
Tract 0079 02	1149	37	12	6	390	54	343	323	11	7.2	316	88300	22	1	3	265	3	6	3.4	30	23
101	53	8	-	-	20	4	13	13	-	7.9	13	99300	-	-	-	-	-	-	4.1	-	-
102	156	5	8	-	55	6	49	37	11	6.8	34	90300	12	1	-	281	1	-	3.4	5	4
103	46	-	-	-	20	2	12	12	-	7.9	12	95300	-	-	-	-	-	-	3.8	-	-
104	108	-	-	-	46	-	26	26	-	8.3	26	92800	-	-	-	-	-	-	4.2	-	3
105	101	-	-	-	27	2	29	29	-	8.0	29	94800	-	-	-	-	-	-	3.5	-	3
106	85	-	4	-	36	1	25	23	-	6.0	24	93300	-	-	-	-	-	-	3.5	1	2
107	79	-	-	-	26	1	23	23	-	8.3	23	93800	-	-	-	-	-	-	3.4	-	-
108	204	-	-	3	73	7	57	57	-	7.9	57	99800	-	-	-	-	-	-	3.6	5	2
202	189	20	-	-	53	20	61	56	-	6.0	55	89300	5	-	2	134	2	4	3.2	11	5
203	57	2	-	-	18	6	21	20	-	6.6	19	82800	2	-	-	-	-	1	2.7	3	2
316	24	2	-	-	7	4	10	10	-	5.4	8	63000	2	-	-	-	-	-	2.4	2	2
317	16	-	-	-	3	-	6	6	-	6.0	6	54900	-	-	-	-	-	-	2.7	-	-
320	17	-	-	-	3	1	6	6	-	6.0	6	55300	-	-	-	-	-	1	2.8	3	-
321	2	-	-	-	-	-	4	-	-	-	-	-	-	-	-	-	-	-	-	-	-
398	12	-	-	-	-	-	4	-	-	-	-	-	-	-	-	-	-	-	-	-	-
Tract 0079 04	4916	92	118	173	1464	268	1727	910	519	5.3	723	66000	954	26	10	271	39	11	2.9	329	148
118	313	-	6	7	92	17	82	81	-	7.2	80	64800	2	-	-	-	-	-	3.0	4	2
202	110	-	8	-	38	9	30	30	-	4.8	30	40300	-	-	-	-	-	-	3.7	2	-
203	32	-	-	5	11	1	7	6	-	7.0	7	67300	-	-	-	-	-	-	4.6	-	-
205	39	-	4	5	19	8	16	16	-	7.3	15	68800	1	-	-	-	-	-	3.7	-	-
206	452	-	6	26	141	15	120	120	-	6.8	115	62600	4	-	-	-	-	-	3.8	5	4
207	26	-	2	-	-	-	9	9	-	7.3	8	80600	-	-	-	-	-	-	3.3	-	-
208	276	-	9	5	88	14	73	73	-	6.9	71	59800	-	-	-	-	-	-	3.8	3	6
209	97	-	-	-	35	5	22	22	-	7.4	22	61400	-	-	-	-	-	-	4.4	-	-
210	223	-	6	7	82	7	52	52	-	7.0	51	64300	-	-	-	-	-	-	4.3	-	-
211	73	-	-	-	29	2	21	21	-	7.2	21	62300	-	-	-	-	-	-	3.5	1	4
212	74	-	-	-	21	2	17	17	-	7.5	17	64700	-	-	-	-	-	-	4.4	-	-
213	84	-	2	-	28	2	22	22	-	7.3	21	61180	1	-	-	-	-	-	3.8	2	1
214	67	-	-	1	24	2	17	17	-	7.2	16	59800	-	-	-	-	-	-	3.9	1	1
215	34	-	4	-	11	1	11	11	-	6.7	10	63300	-	-	-	-	-	-	3.3	-	2
301	125	5	-	10	18	9	68	9	10	3.7	-	-	67	3	2	262	3	2	1.9	29	2
302	146	6	-	10	39	14	71	19	27	3.9	-	-	67	1	1	273	1	1	2.2	24	5
303	152	1	2	9	25	11	88	21	17	3.6	-	-	87	1	1	258	1	1	1.7	43	6
305	121	-	-	2	22	17	64	8	5	3.5	-	-	64	3	1	264	3	1	1.9	28	3
306	173	8	-	4	23	12	95	27	57	3.8	-	-	93	2	-	268	2	-	1.9	37	5
307	193	3	2	5	33	20	104	22	71	3.7	-	-	100	1	1	264	1	1	1.9	41	5
308	263	9	5	7	55	25	180	21	21	4.0	7	56600	123	2	1	270	2	1	2.0	54	7
401	18	-	-	-	3	4	8	8	-	4.1	8	59800	-	-	-	-	-	-	3.3	2	-
402	41	-	3	-	11	4	15	15	-	3.8	11	76100	2	-	-	-	-	-	3.2	1	1
403	96	-	-	3	21	8	30	27	1	6.0	28	69300	2	-	-	-	-	-	3.2	3	1
501	151	-	-	4	48	8	43	41	-	7.2	41	67900	1	-	-	-	-	-	3.6	4	1
502	945	60	48	38	359	27	359	45	309	4.1	-	-	329	13	3	281	13	3	2.9	64	84
503	44	-	-	-	13	2	13	11	-	7.8	12	77800	1	-	-	-	-	-	3.4	1	-
504	38	-	-	-	12	1	9	9	-	6.4	9	81180	-	-	-	-	-	-	4.2	-	-
505	39	-	-	1	15	2	10	10	-	8.0	9	76700	1	-	-	-	-	-	3.9	-	-
506	91	-	4	4	32	3	24	24	-	7.8	24	73400	-	-	-	-	-	-	3.8	-	4
507	101	-	-	8	28	4	25	25	-	8.0	25	74200	-	-	-	-	-	-	4.0	-	-
508	84	-	3	2	24	4	24	23	1	7.5	23	79200	1	-	-	-	-	-	3.5	-	2
509	173	-	4	9	58	8	48	48	-	7.8	42	72600	2	-	-	-	-	-	3.9	-	2
Tract 0080	-	-	-	-	-	-	-	-	-	-	-	-	-	-	-	-	-	-	-	-	-
Park Amboy city	4863	910	44	963	1361	446	1682	1056	459	4.9	728	57300	928	85	17	213	99	17	2.8	362	220
Tract 0040	102	18	-	41	30	13	38	18	-	4.7	21	42280	15	4	-	174	5	-	2.9	9	2
103	596	214	-	256	348	48	192	131	28	4.3	40	49900	151	22	1	126	26	1	3.1	45	52
104	132	73	-	75	46	8	34	28	-	5.7	32	59800	2	-	-	-	-	-	3.9	4	5
201	42	4	2	4	13	3	12	12	-	6.5	12	57800	-	-	-	-	-	-	3.5	-	-
202	43	9	-	-	13	3	11	10	-	7.5	11	62900	-	-	-	-	-	-	3.9	-	2
203	46	-	-	5	10	8	16	15	-	6.8	15	54600	-	-	-	-	-	-	3.9	2	-
204	39	-	-	7	13	1	12	12	-	7.0	12	54480	-	-	-	-	-	-	3.3	1	1
205	57																				



CENSUS TRACT SUMMARY

PISCATAWAY

Census Tract No.	Population	Black	(%)	White	(%)
4.01	3952	114	2.9	3693	93.4
4.02	6307	230	3.6	5784	91.7
5.01	4892	1857	38.0	2919	59.7
5.02	5693	645	11.3	4398	77.3
6.01	6001	1139	19.0	4251	70.8
6.02	7374	1086	14.7	5493	74.5
7.00	8004	1091	13.6	6597	82.4
	<hr/> 42223	6162	14.6	33135	78.5

Source: 1980 Census of Population, Census Tracts, Table P-7 (Race and Spanish Origin)

Table 2. Characteristics of Population and Housing Units, by Blocks: 1980—Con.

Middlesex County, N.J.

(For meaning of symbols, see Introduction. For definitions of terms, see appendices A and B.)

Block Within Census Tract or Block Numbering Areas (MMA's)	Persons										Year-round housing units										Overcrowded housing units									
	Total					White					Black					Total					White					Black				
	Pop.	Male	Female	Pop. 18 yrs. and over	Pop. 65 yrs. and over	Pop.	Male	Female	Pop. 18 yrs. and over	Pop. 65 yrs. and over	Pop.	Male	Female	Pop. 18 yrs. and over	Pop. 65 yrs. and over	Total	White	Black	Total	White	Black	Total	White	Black						
01	48	23	25	1	4	37	17	20	1	4	1	1	1	1	1	1	1	1	1	1	1	1	1	1	1					
02	22	11	11	0	0	22	11	11	0	0	0	0	0	0	0	0	0	0	0	0	0	0	0	0	0					
03	15	7	8	0	0	15	7	8	0	0	0	0	0	0	0	0	0	0	0	0	0	0	0	0	0					
04	22	11	11	0	0	22	11	11	0	0	0	0	0	0	0	0	0	0	0	0	0	0	0	0	0					
05	15	7	8	0	0	15	7	8	0	0	0	0	0	0	0	0	0	0	0	0	0	0	0	0	0					
06	22	11	11	0	0	22	11	11	0	0	0	0	0	0	0	0	0	0	0	0	0	0	0	0	0					
07	15	7	8	0	0	15	7	8	0	0	0	0	0	0	0	0	0	0	0	0	0	0	0	0	0					
08	22	11	11	0	0	22	11	11	0	0	0	0	0	0	0	0	0	0	0	0	0	0	0	0	0					
09	15	7	8	0	0	15	7	8	0	0	0	0	0	0	0	0	0	0	0	0	0	0	0	0	0					
10	22	11	11	0	0	22	11	11	0	0	0	0	0	0	0	0	0	0	0	0	0	0	0	0	0					
11	15	7	8	0	0	15	7	8	0	0	0	0	0	0	0	0	0	0	0	0	0	0	0	0	0					
12	22	11	11	0	0	22	11	11	0	0	0	0	0	0	0	0	0	0	0	0	0	0	0	0	0					
13	15	7	8	0	0	15	7	8	0	0	0	0	0	0	0	0	0	0	0	0	0	0	0	0	0					
14	22	11	11	0	0	22	11	11	0	0	0	0	0	0	0	0	0	0	0	0	0	0	0	0	0					
15	15	7	8	0	0	15	7	8	0	0	0	0	0	0	0	0	0	0	0	0	0	0	0	0	0					
16	22	11	11	0	0	22	11	11	0	0	0	0	0	0	0	0	0	0	0	0	0	0	0	0	0					
17	15	7	8	0	0	15	7	8	0	0	0	0	0	0	0	0	0	0	0	0	0	0	0	0	0					
18	22	11	11	0	0	22	11	11	0	0	0	0	0	0	0	0	0	0	0	0	0	0	0	0	0					
19	15	7	8	0	0	15	7	8	0	0	0	0	0	0	0	0	0	0	0	0	0	0	0	0	0					
20	22	11	11	0	0	22	11	11	0	0	0	0	0	0	0	0	0	0	0	0	0	0	0	0	0					
21	15	7	8	0	0	15	7	8	0	0	0	0	0	0	0	0	0	0	0	0	0	0	0	0	0					
22	22	11	11	0	0	22	11	11	0	0	0	0	0	0	0	0	0	0	0	0	0	0	0	0	0					
23	15	7	8	0	0	15	7	8	0	0	0	0	0	0	0	0	0	0	0	0	0	0	0	0	0					
24	22	11	11	0	0	22	11	11	0	0	0	0	0	0	0	0	0	0	0	0	0	0	0	0	0					
25	15	7	8	0	0	15	7	8	0	0	0	0	0	0	0	0	0	0	0	0	0	0	0	0	0					
26	22	11	11	0	0	22	11	11	0	0	0	0	0	0	0	0	0	0	0	0	0	0	0	0	0					
27	15	7	8	0	0	15	7	8	0	0	0	0	0	0	0	0	0	0	0	0	0	0	0	0	0					
28	22	11	11	0	0	22	11	11	0	0	0	0	0	0	0	0	0	0	0	0	0	0	0	0	0					
29	15	7	8	0	0	15	7	8	0	0	0	0	0	0	0	0	0	0	0	0	0	0	0	0	0					
30	22	11	11	0	0	22	11	11	0	0	0	0	0	0	0	0	0	0	0	0	0	0	0	0	0					
31	15	7	8	0	0	15	7	8	0	0	0	0	0	0	0	0	0	0	0	0	0	0	0	0	0					
32	22	11	11	0	0	22	11	11	0	0	0	0	0	0	0	0	0	0	0	0	0	0	0	0	0					
33	15	7	8	0	0	15	7	8	0	0	0	0	0	0	0	0	0	0	0	0	0	0	0	0	0					
34	22	11	11	0	0	22	11	11	0	0	0	0	0	0	0	0	0	0	0	0	0	0	0	0	0					
35	15	7	8	0	0	15	7	8	0	0	0	0	0	0	0	0	0	0	0	0	0	0	0	0	0					
36	22	11	11	0	0	22	11	11	0	0	0	0	0	0	0	0	0	0	0	0	0	0	0	0	0					
37	15	7	8	0	0	15	7	8	0	0	0	0	0	0	0	0	0	0	0	0	0	0	0	0	0					
38	22	11	11	0	0	22	11	11	0	0	0	0	0	0	0	0	0	0	0	0	0	0	0	0	0					
39	15	7	8	0	0	15	7	8	0	0	0	0	0	0	0	0	0	0	0	0	0	0	0	0	0					
40	22	11	11	0	0	22	11	11	0	0	0	0	0	0	0	0	0	0	0	0	0	0	0	0	0					
41	15	7	8	0	0	15	7	8	0	0	0	0	0	0	0	0	0	0	0	0	0	0	0	0	0					
42	22	11	11	0	0	22	11	11	0	0	0	0	0	0	0	0	0	0	0	0	0	0	0	0	0					
43	15	7	8	0	0	15	7	8	0	0	0	0	0	0	0	0	0	0	0	0	0	0	0	0	0					
44	22	11	11	0	0	22	11	11	0	0	0	0	0	0	0	0	0	0	0	0	0	0	0	0	0					
45	15	7	8	0	0	15	7	8	0	0	0	0	0	0	0	0	0	0	0	0	0	0	0	0	0					
46	22	11	11	0	0	22	11	11	0	0	0	0	0	0	0	0	0	0	0	0	0	0	0	0	0					
47	15	7	8	0	0	15	7	8	0	0	0	0	0	0	0	0	0	0	0	0	0	0	0	0	0					
48	22	11	11	0	0	22	11	11	0	0	0	0	0	0	0	0	0	0	0	0	0	0	0	0	0					
49	15	7	8	0	0	15	7	8	0	0	0	0	0	0	0	0	0	0	0	0	0	0	0	0	0					
50	22	11	11	0	0	22	11	11	0	0	0	0	0	0	0	0	0	0	0	0	0	0	0	0	0					
51	15	7	8	0	0	15	7	8	0	0	0	0	0	0	0	0	0	0	0	0	0	0	0	0	0					
52	22	11	11	0	0	22	11	11	0	0	0	0	0	0	0	0	0	0	0	0	0	0	0	0	0					
53	15	7	8	0	0	15	7	8	0	0	0	0	0	0	0	0	0	0	0	0	0	0	0	0	0					
54	22	11	11	0	0	22	11	11	0	0	0	0	0	0	0	0	0	0	0	0	0	0	0	0	0					
55	15	7	8	0	0	15	7	8	0	0	0	0	0	0	0	0	0	0	0	0	0	0	0	0	0					
56	22	11	11	0	0	22	11	11	0	0	0	0	0	0	0	0	0	0	0	0	0	0	0	0	0					
57	15	7	8	0	0	15	7	8	0	0	0	0	0	0	0	0	0	0	0	0	0	0	0	0	0					
58	22	11	11	0	0	22	11	11	0	0	0	0	0	0	0	0	0	0	0	0	0	0	0	0	0					
59	15	7	8	0	0	15	7	8	0	0	0	0	0	0	0	0	0	0	0	0	0	0	0	0	0					
60	22	11	11	0	0	22	11	11	0	0	0	0	0	0	0	0	0	0	0	0	0	0	0	0	0					
61	15	7	8	0	0	15	7	8	0	0	0	0	0	0	0	0	0	0	0	0	0	0	0	0	0					
62	22	11	11	0	0	22	11	11	0	0	0	0	0	0	0	0	0	0	0	0	0	0	0	0	0					
63	15	7	8	0	0	15	7	8	0	0	0	0	0	0	0	0	0	0	0	0	0	0	0	0	0					
64	22	11	11	0	0	22	11	11	0	0	0	0	0	0	0	0	0	0	0	0	0	0	0	0	0					
65	15	7	8	0	0	15	7	8	0	0	0	0	0	0	0	0	0	0	0	0	0	0	0	0	0					
66	22	11	11	0	0	22	11	11	0	0	0	0	0	0	0	0	0	0	0	0	0	0	0	0	0					
67	15	7	8	0	0	15	7	8	0	0	0	0	0	0	0	0	0	0	0	0	0	0	0	0	0					
68	22	11	11	0	0	22	11	11	0	0	0	0	0	0	0	0	0	0	0	0	0	0	0	0	0					
69	15	7	8	0	0	15	7	8	0	0	0	0	0	0	0	0	0	0	0	0	0	0	0	0	0					
70	22	11	11	0	0	22	11	11	0	0	0	0	0	0	0	0	0	0	0	0	0	0	0	0	0					
71	15	7	8	0	0	15	7	8	0	0	0	0	0	0	0	0	0	0	0	0	0	0	0	0	0					
72	22	11	11	0	0																									

Census Tracts or Block Numbering Areas (BNA's)

Population—Can
Population—COP—Can

Total	Block	Area and Public or tender	Special origin	Under 18 years	65 years and over	Total	One or more of these	10 or more of these	Mean results	Total	Mean value per owner	Total	101 or more per room	Median value per room	Mean value per room	101 or more per room	Median value per room	Mean value per room	101 or more per room	Median value per room	Mean value per room	
																						101 or more per room
613	7					4																
614	33			8	2	11	11		5.8	10	56300	1									3.0	1
615	47			16		13	13		5.8	12	49300										3.4	1
616	40			19	5	17	17		6.2	17	56300										3.5	1
706	109	5	19	32	9	26	26		7.9	26	81400	2								3.9	1	
707	51	47		24		12	10		8.2	11	48900	1								4.3	1	
710	22	2	3	11		7	7		8.4	6	112400	1								3.1	3	
711	132	22	5	38	11	37	37		8.3	37	96400									3.6	1	
712	48	29	13	9	26	16	16		8.4	16	108900									4.3	1	
713	174	39	31	5	20	44	43		8.0	42	86400	2								4.0	2	
714	170		2	8	58	49	49		6.2	46	55300	3								3.5	4	
715	115	5		2	30	35	35		5.7	34	47300	1								3.3	3	
716	90			2	23	27	27		5.7	27	47300									3.4	2	
717	105	7		5	33	32	32		5.7	29	47300	2								3.4	5	
718	48	13	15	3	15	12	12		8.1	12	78200									4.0	1	
719	137	11	32	7	52	36	33		8.2	35	104300	1								3.8	1	
720	42	3	11	10	15	10	10		7.7	10	93800									4.2	1	
726	47	11	12	3	15	11	11		7.4	11	74800									4.3	1	
727	7			5		2																
728	261	10	18	5	115	104	96		6.3	95	43300	8	1			276	5		1	3.3	8	
729	45			12	1	12	12		5.9	12	52300									3.8	2	
730	57		2	3	17	14	14		5.8	13	53600	1								4.1	1	
731	38			19	4	14	14		7.4	14	56700									3.7	1	
732	22			10		6	6		7.7	6	64300									3.7	1	
733	459	272	39	10	215	161	145		7.4	142	83700	16				258	3		1	3.9	6	
740	42	25		9	3	12	12		5.5	9	55300	9								3.9	6	
740	40	29		18	2	12	8		6.4	8	58500	4								3.3	3	
801	88	5	10	11	26	25	25		6.8	23	71200	2								3.5	2	
802	61	14		8	20	18	18		6.5	16	67900	1								3.4	2	
803	61	13		21	2	18	18		6.1	17	58100	1								3.4	3	
804	43	24		13	4	14	11		5.4	12	44900	2								3.1	1	
807	139	112		39	25	45	32		5.2	30	44700	15	2			208	4		1	3.1	10	
808	8					2																
810	58	3		1	17	17	16		6.6	12	92300	5								3.4	3	
811	60	3	4		16	3			6.2	18	68800	1								3.2	2	
812	112	11		30	7	38	30		5.4	27	57600	9								3.1	8	
815	99	71		30	6	30	29		6.4	23	59300	4								3.4	3	
817	209	14	14	2	69	14	62		6.1	60	43900	1								3.4	2	
817	275	20	88	5	83	17	88		7.9	15	93200	1								3.4	3	
818	534	236	94	13	184	187	172	1	6.8	142	84100	14	3			161	10			3.4	16	
901	7					2																
902	4					2																
903	43	3		7	5	14	12		6.4	12	72600	2								3.1	1	
904	4					2																
906	2					1																
Tract 0084 02"	7374	1086	502	296	734	842	685	117	5.3	393	67800	441	83			345	87		6	3.0	78	
102	380		14	2	64	35	35		8.2	84	111100	6				437				3.1	7	
103	95		5	30	6	28	27		8.5	26	68900	1								3.5	1	
107	2089	737	34	129	30	3	5		5.4	2		3								2.2	2	
108	4					3																
202	21			7		6	6		6.3	6	78200									3.5	1	
203	55		4	20		17	14		6.9	13	98400	2								3.7	1	
204	79			26	2	24	24		7.3	23	79300									3.4	1	
205						1																
206	63		1	3	15	26	26		6.0	23	64400	2								2.3	5	
207	27			6	1	9	9		6.9	8	93200	1								3.0	2	
209	6					2																
211	1					1																
212	186		6	2	42	64	62		6.4	60	71900	4								2.9	9	
213	46			17	2	13	11		7.6	11	94800	2								3.5	1	
214	473	5	22	15	135	145	134		7.2	123	85100	13				314	2		1	3.5	6	
215	586	89	111	21	129	111	41	54	3.6	9	77800	101	31	3		241	31		3	3.2	1	
302	2					1																
303	499	51	121	24	99	151	116	34	2.7			146	21	1		220	21		1	2.3	15	
3071	4	2				2																
310	1					1																
311	877	48	37	29	11	8	4		4.9	1		7				308				2.3	4	
313	1055	70	117	43	137	138	102	31	3.5			135	26	1		249	26		1	3.1	8	
314	388	34	21	9	4	5	4		3.2			5	4			450	4			5.8	1	
316	337	22	9	12	7	8	8		6.0	3		4								2.3	3	
Tract 0087	8804	1091	255	183	2235	2545	2216	231	6.5	1884	70300	624	11	5		306	44		9	3.2	355	
1011	16		7	4	11	3																
102	128			48	7	48	31		6.5	38	70300	8				290	3		1	3.3	4	
105	14		6			3																
106	623	12	13	18	145	265	152	86	5.0	72	73400	186	2	3		310	3		4	2.4	61	
106	44			14	3	14	13		4.8	11	73900	3								3.1	1	
107	9		2			3																
108	38			14	1	16	15		6.5	15	64900									3.3	1	
109	31			10	5	18	9		4.1	9	69300									3.4	1	
110	2					1																
111	76	4	6		28	20	20		7.2	20	74800									3.8	2	
112	57	1	4	5	20	14	14		8.7	14	92500									4.1	1	
113	386	5	8	9	75	94	92		7.7	88	98800	3								3.1	5	
114	36			10	3	12	12		7.9	12	79800									3.0	2	
115	37		1		8	10	10		7.8	10	74500									2.7	1	
116	572	66	41	14	61	350	280	142	3.8	1		139				308	3		2	1.7	173	

N.J.—52 NEW BRUNSWICK—PERTH AMBOY—BAYVILLE, N.J. SMSA

BLOCK STATISTICS

Table 2. Characteristics of Population and Housing Units, by Blocks: 1980—Con. Middlesex County, N.J.

Persons	Year-round housing units	Occupied housing units
---------	--------------------------	------------------------

(For meaning of symbols, see Introduction. For definitions of terms, see appendices A and B.)

Table 2. Characteristics of Population and Housing Units, by Blocks: 1980—Con.

Middlesex County, N.J.

(For meaning of symbols, see Introduction. For definitions of terms, see appendix A and B.)

Blocks Within Census Tracts or Block Numbering Areas (BNA's)

Passaic Township—Can
Passaic City—Can

Block	Persons					Year-round housing units				Occupied housing units								
	Total	Black	Asian and Pacific Islander	Spanish origin	Under 18 years	Total	One-unit detached	10-unit attached	Mean rooms	Owner		Renter			101 or more per room	Looking open for rent	Vacant	Family housing units
										Total	Non-veteran	Total	101 or more per room	Looking open for rent				
117	27	-	-	-	2	1	8	8	7.6	8	80700	-	-	-	-	-	3.4	-
118	1	-	-	-	5	3	12	12	7.8	12	84200	-	-	-	-	-	3.2	-
201	265	2	7	12	65	17	74	72	6.5	71	64000	3	-	-	-	-	3.5	3
202	42	-	4	-	11	4	12	12	6.7	11	61000	1	-	-	-	-	3.5	-
205	16	-	-	-	3	2	7	7	5.1	6	60000	1	-	-	-	-	2.3	-
207	35	3	-	2	18	1	12	12	4.3	10	54100	2	-	-	-	-	4.6	-
208	38	-	-	-	9	1	10	10	4.0	10	57000	-	-	-	-	-	3.8	-
209	40	-	-	-	13	-	12	10	5.8	10	59000	2	-	-	-	-	3.3	-
210	31	-	-	-	7	4	10	10	6.7	10	71300	-	-	-	-	-	3.1	2
211	46	-	5	-	15	4	12	12	5.9	12	54200	-	-	-	2	-	3.8	-
212	34	-	-	-	10	2	12	12	6.7	12	67000	-	-	-	-	-	2.8	3
213	29	-	5	-	8	-	8	8	7.3	7	63000	1	-	-	-	-	3.6	-
214	29	-	-	-	6	4	9	8	6.7	9	58000	-	-	-	-	-	3.2	1
215	29	-	-	-	11	4	13	11	6.0	9	67000	-	-	-	-	-	3.3	1
216	43	-	-	-	1	8	11	8	5.7	6	67000	4	-	-	-	-	3.3	3
217	35	-	-	4	10	2	13	12	5.7	12	57000	1	-	-	1	2	3	1
218	39	-	-	-	9	3	11	11	5.8	11	54200	-	-	-	1	-	3.5	1
219	37	-	-	-	8	3	11	11	5.8	11	54000	-	-	-	-	-	3.4	-
2201	48	-	-	-	17	6	13	9	6.5	11	63300	1	-	-	1	-	4.0	1
221	47	-	-	-	25	3	11	11	7.2	11	67000	-	-	-	-	-	4.3	-
222	48	-	8	-	15	-	12	12	7.5	12	64000	-	-	-	-	-	4.0	-
223	39	-	-	-	12	-	12	12	7.0	12	69200	-	-	-	-	-	3.3	1
225	51	-	-	5	14	4	15	15	6.5	15	58000	-	-	-	-	-	3.4	-
226	12	3	-	-	4	-	5	5	6.4	5	60000	-	-	-	-	-	2.4	-
227	31	-	-	-	4	3	9	9	5.9	9	59000	-	-	-	-	-	3.4	-
228	64	-	2	2	14	9	21	21	6.3	20	58700	1	-	-	-	-	3.0	1
229	64	-	5	-	12	3	12	12	7.1	12	60000	-	-	-	-	-	3.6	-
231	64	5	6	4	26	4	15	15	8.0	15	72300	-	-	-	-	-	4.3	-
232	86	7	-	1	21	4	23	23	6.7	23	64000	-	-	-	1	-	3.7	-
233	66	3	4	2	17	4	17	17	6.4	17	62000	-	-	-	-	-	3.9	1
235	42	-	1	-	15	-	11	11	7.5	10	72000	1	-	-	-	-	3.8	1
236	39	-	-	-	14	3	16	16	8.2	16	72000	-	-	-	-	-	3.7	1
237	51	-	4	-	13	1	12	12	8.3	12	71100	-	-	-	-	-	4.3	1
238	46	4	-	-	15	4	12	11	8.1	11	70000	1	-	-	-	-	3.8	-
242	112	15	-	-	30	6	37	37	7.4	32	73000	3	-	-	2	-	3.2	3
243	183	10	-	6	55	2	50	49	7.9	48	70000	2	-	-	-	-	3.7	1
244	89	-	10	-	20	2	20	20	8.0	20	76300	-	-	-	-	-	3.5	2
245	39	-	-	-	21	2	14	14	7.4	14	64300	-	-	-	-	-	4.2	-
246	11	-	-	-	-	-	3	-	-	-	-	-	-	-	-	-	-	-
301	30	-	-	-	15	1	16	16	7.4	16	70000	-	-	-	-	-	3.1	1
302	41	-	-	-	10	3	12	12	7.4	12	69000	-	-	-	-	-	3.4	1
303	41	-	-	-	16	-	12	12	7.0	12	66100	-	-	-	-	-	3.4	1
304	47	-	-	-	6	3	12	12	7.3	12	63000	-	-	-	-	-	3.9	1
305	49	-	-	-	17	1	13	13	6.3	10	60000	-	-	-	-	-	3.8	1
306	85	5	-	2	11	12	26	26	6.2	24	59200	3	-	-	-	-	3.3	2
308	10	-	-	-	-	-	4	-	-	-	-	-	-	-	-	-	-	-
309	29	-	-	-	2	1	11	11	6.4	11	54000	-	-	-	-	-	2.6	1
310	51	-	-	-	10	5	16	16	5.9	16	57300	-	-	-	-	-	3.2	-
311	82	16	-	-	27	-	23	23	7.0	21	64300	2	-	-	2	-	3.6	2
313	45	5	-	-	8	4	12	12	6.1	12	59000	-	-	-	-	-	3.3	1
314	55	-	2	-	13	2	18	18	7.4	18	66100	-	-	-	-	-	3.1	1
315	53	3	3	-	19	3	16	16	7.9	16	69000	-	-	-	-	-	3.3	2
316	138	7	21	-	51	2	31	30	8.2	30	88000	1	-	-	-	-	4.1	1
317	5	-	-	-	-	-	3	-	-	-	-	-	-	-	-	-	-	-
318	82	4	4	-	18	10	27	27	7.8	26	60000	1	-	-	-	-	3.0	1
319	33	-	-	-	4	4	11	10	7.0	10	72000	-	-	-	-	-	3.3	1
322	21	-	-	-	8	1	7	4	6.3	3	73000	4	-	-	-	-	3.0	1
401	47	-	6	-	17	1	12	12	9.3	12	79000	-	-	-	-	-	3.9	-
402	56	8	-	3	34	4	37	37	8.3	37	72100	-	-	-	-	-	4.2	3
403	100	-	-	-	34	3	27	27	7.9	27	79000	-	-	-	-	-	3.7	2
405	100	-	4	-	42	1	29	28	8.0	28	78700	-	-	-	-	-	3.8	1
407	44	-	-	-	5	4	31	31	7.1	30	67000	1	-	-	-	-	3.5	1
408	44	-	-	-	14	2	13	13	7.3	13	63000	-	-	-	-	-	3.4	-
409	49	-	-	3	10	2	15	15	5.4	14	57000	1	-	-	-	-	3.3	-
410	84	2	-	8	24	8	24	23	7.0	23	72000	-	-	-	1	-	3.5	1
411	81	2	-	-	21	9	25	23	6.6	23	73100	-	-	-	-	-	2.8	5
412	81	-	-	-	33	1	21	-	8.0	20	74000	-	-	-	-	-	4.1	1
413	88	-	-	-	19	1	12	2	7.4	11	60000	1	-	-	-	-	4.0	-
415	1	-	4	-	12	1	10	10	7.7	10	70100	-	-	-	-	-	3.8	2
416	27	6	-	-	7	3	10	9	6.9	10	54000	-	-	-	-	-	2.7	2
417	1	-	-	-	-	-	1	-	-	-	-	-	-	-	-	-	-	-
418	7	-	-	-	-	-	4	-	-	-	-	-	-	-	-	-	-	-
419	12	12	-	-	-	-	3	-	-	-	-	-	-	-	-	-	-	-
420	8	-	-	-	-	-	2	-	-	-	-	-	-	-	-	-	-	-
421	51	-	-	5	-	19	10	10	8.5	10	79000	-	-	-	-	-	5.1	1
422	20	-	-	-	15	6	16	16	7.7	16	62000	-	-	-	-	-	3.1	-
423	183	62	-	8	64	7	64	43	7.9	42	72000	-	-	-	1	-	4.4	3
424	34	34	-	-	14	1	8	7	7.3	7	51000	1	-	-	-	-	4.3	-
425	61	61	-	-	22	4	16	15	7.2	14	57000	2	-	-	-	-	3.8	-
427	40	40	-	-	16	3	11	11	6.2	10	51000	1	-	-	2	-	3.9	3
428	29	29	-	-	11	-	8	8	5.9	8	57000	4	-	-	-	-	4.1	1
429	10	-	-	-	12	1	10	9	6.2	10	37000	-	-	-	1	-	4.1	2
430	11	11	-	-	7	4	6	6	7.0	6	66700	-	-	-	-	-	3.7	-
431	4	-	-	-	-	-	3	-	-	-	-	-	-	-	-	-	-	-
432	14	14	-	-	-	-	2	-	-	-	-	-	-	-	-	-	-	-

BLOCK STATISTICS

NEW BRUNSWICK-PARTH AMBOY-BAYVILLE, N.J. SMSA N.J.—33

Table 2. Characteristics of Population and Housing Units, by Blocks: 1980—Con.

Middlesex County, N.J.

(For meaning of symbols, see Introduction. For definitions of terms, see appendixes A and B.)

Blocks Within Census Tracts or Block Numbering Areas (BNA's)

Block Within Census Tracts or Block Numbering Areas (BNA's)	Persons					Year-round housing units				Occupied housing units												
	Total	Black	Total under 18 years	Under 5 years	65 years and over	Total	One or two units	3 or 4 units	Mean units	Owner		Renter			1 01 or more per apt.	Lacking phone	Lacking plumbing	Mean rent	1 01 or more per apt.	Lacking phone	Lacking plumbing	Mean rent
										Total	Value over \$10,000	Total	1 01 or more per apt.	Lacking phone								
425	34	-	-	10	2	8	8	-	8.1	8	76200	-	-	-	-	-	-	-	-	-	-	-
426	94	32	6	37	1	21	20	-	7.6	19	72000	-	-	-	-	-	-	-	-	-	-	-
427	36	1	5	10	1	8	6	-	9.5	8	80000	-	-	-	-	-	-	-	-	-	-	-
428	187	16	5	36	1	28	27	-	8.1	24	72700	-	-	-	-	-	-	-	-	-	-	-
429	34	31	-	15	-	7	6	-	4.1	6	90000	-	-	-	-	-	-	-	-	-	-	-
430	44	44	-	2	6	13	11	-	5.1	9	32000	-	-	-	-	-	-	-	-	-	-	-
431	67	62	-	25	-	14	13	-	4.8	12	34000	-	-	-	-	-	-	-	-	-	-	-
432	14	14	-	10	5	14	15	-	7.2	16	49000	-	-	-	-	-	-	-	-	-	-	-
433	62	58	-	14	2	14	15	-	6.5	15	52000	-	-	-	-	-	-	-	-	-	-	-
510	27	22	-	7	4	10	10	-	8.1	10	46000	-	-	-	-	-	-	-	-	-	-	-
511	112	62	-	4	33	17	17	-	7.9	25	63000	-	-	-	-	-	-	-	-	-	-	-
512	60	6	6	15	-	17	17	-	7.9	17	65000	-	-	-	-	-	-	-	-	-	-	-
513	95	32	5	33	-	28	28	-	7.5	25	73400	-	-	-	-	-	-	-	-	-	-	-
514	54	27	-	21	-	14	14	-	4.8	15	70000	-	-	-	-	-	-	-	-	-	-	-
515	54	41	-	5	20	14	14	-	8.0	14	66300	-	-	-	-	-	-	-	-	-	-	-
516	46	20	-	12	1	13	13	-	7.6	13	69000	-	-	-	-	-	-	-	-	-	-	-
517	37	8	-	5	-	10	8	-	7.2	9	70000	-	-	-	-	-	-	-	-	-	-	-
518	64	-	-	18	-	14	15	-	7.5	15	81400	-	-	-	-	-	-	-	-	-	-	-
519	114	1	4	34	4	32	32	-	8.2	32	80900	-	-	-	-	-	-	-	-	-	-	-
520	99	-	6	25	5	28	28	-	8.0	27	78000	-	-	-	-	-	-	-	-	-	-	-
521	197	-	7	47	16	66	66	-	7.3	64	86300	-	-	-	-	-	-	-	-	-	-	-
Persons housing tract	5405	130	14	96	163	3380	1798	1663	4.2	500	97100	2980	73	12	311	25	14	18	1548	123	-	-
101	497	12	38	5	189	179	172	-	7.9	127	112700	18	1	-	388	1	-	-	34	7	-	-
102	69	-	-	-	1	21	11	-	8.0	19	111400	-	-	-	-	-	-	-	35	2	-	-
103	32	2	1	3	4	13	11	-	7.2	7	85300	-	-	-	-	-	-	-	32	1	-	-
104	2084	145	38	33	176	1397	796	940	3.7	26	79400	1253	8	3	382	8	3	14	724	64	-	-
105	16	7	-	-	5	4	4	-	-	-	-	-	-	-	-	-	-	-	-	-	-	-
106	17	-	-	-	2	4	4	-	4.5	3	42300	-	-	-	-	-	-	-	28	1	-	-
107	30	4	-	-	7	26	26	-	5.9	22	74900	-	-	-	-	-	-	-	24	3	-	-
108	14	-	-	-	3	8	8	-	5.5	5	64500	-	-	-	-	-	-	-	18	4	-	-
109	325	2	29	15	110	113	101	1	6.7	96	77700	14	-	-	310	1	-	-	30	17	-	-
210	34	-	-	5	3	13	9	-	6.2	9	79000	-	-	-	-	-	-	-	3	24	1	-
211	21	-	-	-	2	5	4	-	8.0	5	134400	-	-	-	-	-	-	-	42	1	-	-
212	599	40	12	6	86	336	224	38	4.1	45	147700	282	1	-	381	2	-	-	18	167	14	-
213	62	-	-	-	8	19	17	-	7.1	16	84400	-	-	-	-	-	-	-	34	1	-	-
214	26	-	-	-	8	13	11	-	5.2	12	64300	-	-	-	-	-	-	-	20	7	-	-
215	15	-	-	-	5	4	4	-	5.5	5	64500	-	-	-	-	-	-	-	25	7	-	-
216	10	-	-	-	4	4	4	-	-	-	-	-	-	-	-	-	-	-	-	-	-	-
217	1142	39	19	17	92	816	138	550	3.3	34	69400	731	3	5	341	3	5	15	473	29	-	-
218	76	-	4	-	36	19	19	-	8.1	18	114100	-	-	-	-	-	-	-	40	-	-	-
219	16	2	-	-	6	4	-	-	-	-	-	-	-	-	-	-	-	-	-	-	-	-
306	5	-	-	-	-	1	-	-	-	-	-	-	-	-	-	-	-	-	-	-	-	-
307	92	2	-	-	18	38	34	-	6.4	29	83000	-	-	-	265	-	-	-	25	9	-	-
310	12	-	-	-	-	5	3	-	7.4	4	-	-	-	-	-	-	-	-	24	1	-	-
311	21	4	-	-	7	6	3	-	4.8	-	-	-	-	-	153	-	-	-	35	1	-	-
401	38	1	-	-	1	9	4	-	-	-	-	-	-	-	-	-	-	-	-	-	-	-
402	11	6	-	-	4	4	-	-	-	-	-	-	-	-	-	-	-	-	-	-	-	-
403	247	58	5	6	46	189	121	63	5.4	9	129200	116	2	1	331	2	1	20	42	15	-	-
404	171	6	1	2	9	129	31	50	2.5	1	-	130	-	-	234	7	1	14	88	4	-	-
Persons housing tract	7165	12	69	149	1967	2429	2017	76	6.0	1922	63600	389	15	7	199	47	13	31	353	189	-	-
101	134	-	3	4	17	45	41	-	5.8	40	64800	-	-	-	229	-	-	-	28	6	-	-
102	484	-	1	17	165	231	191	-	5.7	181	39700	43	1	-	187	3	-	-	38	47	9	-
103	61	-	-	1	9	26	22	-	5.3	24	45000	-	-	-	-	-	-	-	23	6	-	-
104	37	-	-	1	5	14	11	-	5.6	11	43000	-	-	-	-	-	-	-	24	1	-	-
105	79	-	-	4	17	33	30	-	4.6	14	49000	-	-	-	148	2	1	24	9	5	-	-
106	52	-	-	4	15	18	14	-	5.7	14	47400	-	-	-	-	-	-	-	29	3	-	-
107	43	-	-	-	4	16	11	-	5.3	12	57000	-	-	-	-	-	-	-	28	3	-	-
108	70	-	-	-	9	24	16	-	5.3	18	49000	-	-	-	268	-	-	-	29	3	-	-
109	20	-	-	-	1	11	8	-	5.3	9	47000	-	-	-	-	-	-	-	19	4	-	-
110	117	-	-	-	28	45	35	-	5.6	38	49000	13	2	1	163	2	2	2.7	13	4	-	-
111	32	-	-	-	4	13	15	-	5.2	13	48000	-	-	-	-	-	-	-	23	4	-	-
112	71	-	-	-	17	25	21	-	5.3	19	41700	-	-	-	191	1	-	-	30	2	-	-
113	66	-	-	-	26	18	14	-	5.9	15	45000	-	-	-	-	-	-	-	34	3	-	-
114	71	-	-	3	14	25	20	-	5.2	22	47000	-	-	-	-	-	-	-	28	3	-	-
115	5	-	-	-	-	3	-	-	-	-	-	-	-	-	-	-	-	-	-	-	-	-
116	18	-	-	-	7	5	5	-	6.0	4	-	-	-	-	-	-	-	-	3.6	-	-	-
117	18	-	-	-	-	3	-	-	-	-	-	-	-	-	-	-	-	-	-	-	-	-
118	98	-	-	5	28	41	31	-	5.6	29	45000	9	1	1	176	-	-	-	24	11	-	-
119	54	-	-	5	17	15	10	-	5.5	7	48000	-	-	-	176	1	-	-	3.6	2	-	-
120																						

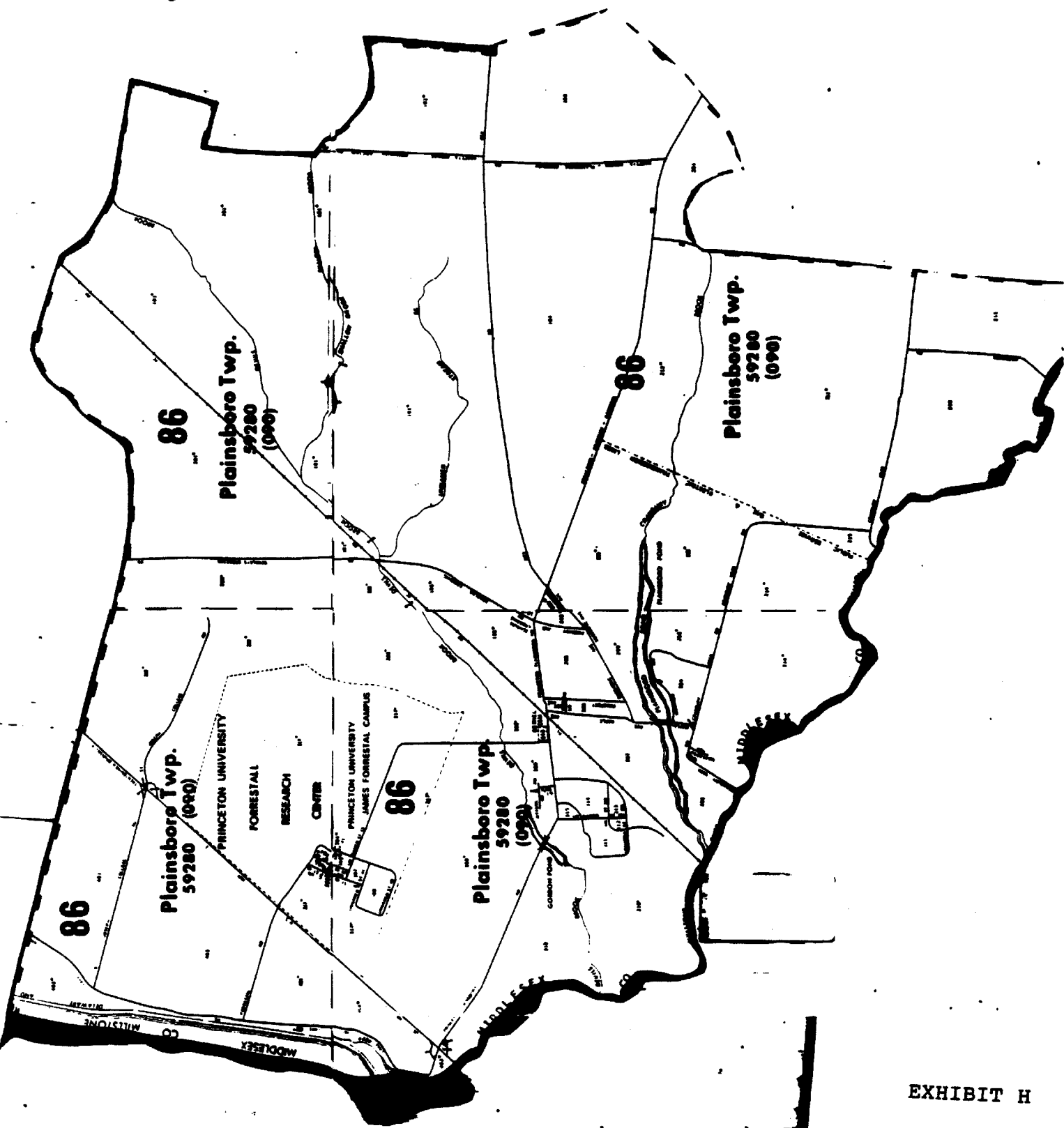


EXHIBIT H
PLAINSBORO

CENSUS TRACT SUMMARY

PLAINSBORO

Census Tract No.	Population	Black	(%)	White	(%)
86.00	5605	330	5.9	5095	90.9

Source: 1980 Census of Population, Census Tracts, Table P-7 (Race and Spanish Origin)

Table 2. Characteristics of Population and Housing Units, by Blocks: 1990—Con.

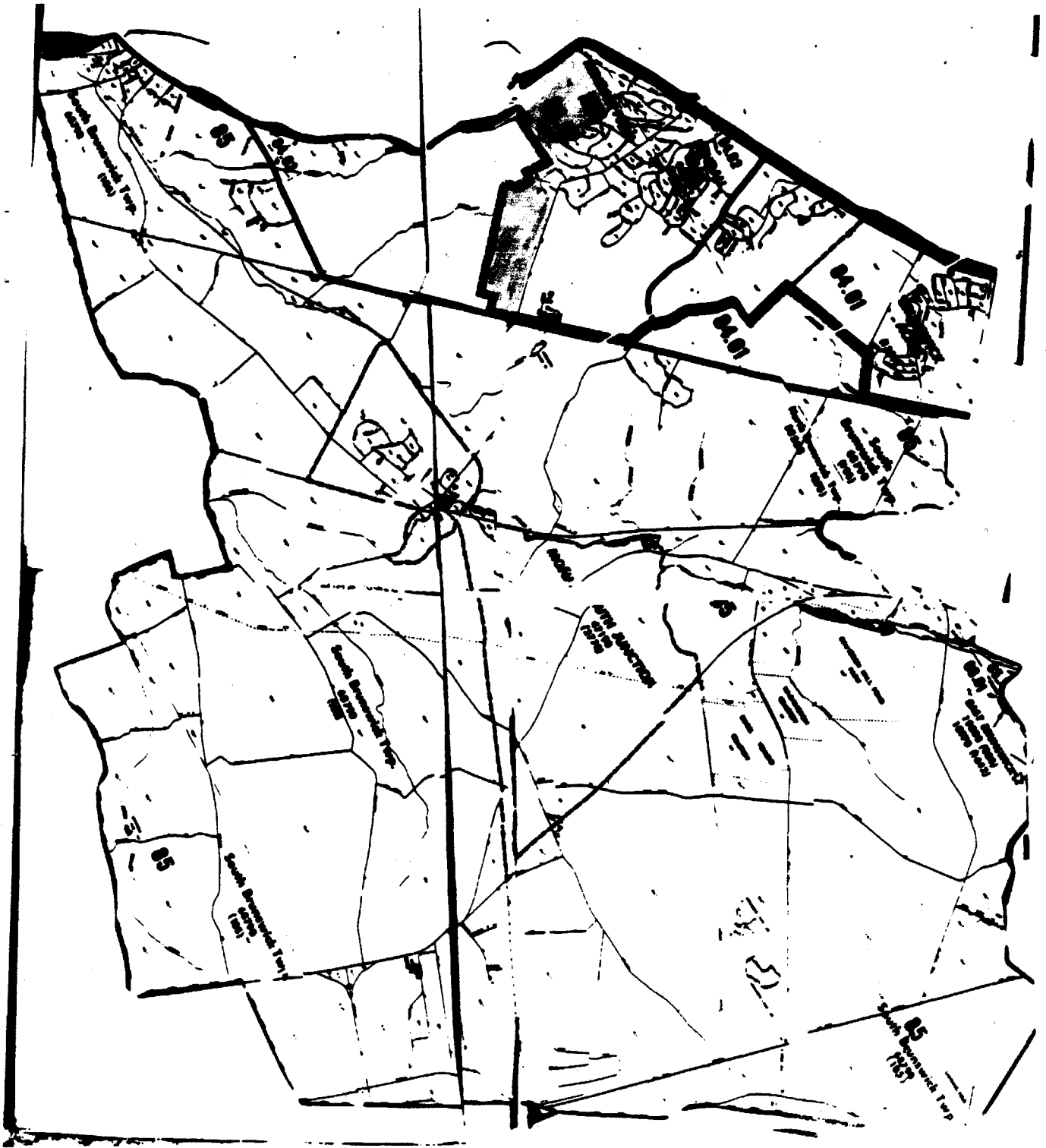
Madison County, N.J.

The ordering of variables, the number of observations, the definition of variables, the question numbers and 91

Block Number or Block Identification Area (BIA)	Persons					Total Housing Units					Occupied Housing Units				
	Total	Male	Female	Under 18	18 and over	Total	Single	Two	Three	Four	Total	Single	Two	Three	Four
001	12	6	6	0	12	1	0	0	0	1	1	0	0	0	1
002	12	6	6	0	12	1	0	0	0	1	1	0	0	0	1
003	12	6	6	0	12	1	0	0	0	1	1	0	0	0	1
004	12	6	6	0	12	1	0	0	0	1	1	0	0	0	1
005	12	6	6	0	12	1	0	0	0	1	1	0	0	0	1
006	12	6	6	0	12	1	0	0	0	1	1	0	0	0	1
007	12	6	6	0	12	1	0	0	0	1	1	0	0	0	1
008	12	6	6	0	12	1	0	0	0	1	1	0	0	0	1
009	12	6	6	0	12	1	0	0	0	1	1	0	0	0	1
010	12	6	6	0	12	1	0	0	0	1	1	0	0	0	1
011	12	6	6	0	12	1	0	0	0	1	1	0	0	0	1
012	12	6	6	0	12	1	0	0	0	1	1	0	0	0	1
013	12	6	6	0	12	1	0	0	0	1	1	0	0	0	1
014	12	6	6	0	12	1	0	0	0	1	1	0	0	0	1
015	12	6	6	0	12	1	0	0	0	1	1	0	0	0	1
016	12	6	6	0	12	1	0	0	0	1	1	0	0	0	1
017	12	6	6	0	12	1	0	0	0	1	1	0	0	0	1
018	12	6	6	0	12	1	0	0	0	1	1	0	0	0	1
019	12	6	6	0	12	1	0	0	0	1	1	0	0	0	1
020	12	6	6	0	12	1	0	0	0	1	1	0	0	0	1
021	12	6	6	0	12	1	0	0	0	1	1	0	0	0	1
022	12	6	6	0	12	1	0	0	0	1	1	0	0	0	1
023	12	6	6	0	12	1	0	0	0	1	1	0	0	0	1
024	12	6	6	0	12	1	0	0	0	1	1	0	0	0	1
025	12	6	6	0	12	1	0	0	0	1	1	0	0	0	1
026	12	6	6	0	12	1	0	0	0	1	1	0	0	0	1
027	12	6	6	0	12	1	0	0	0	1	1	0	0	0	1
028	12	6	6	0	12	1	0	0	0	1	1	0	0	0	1
029	12	6	6	0	12	1	0	0	0	1	1	0	0	0	1
030	12	6	6	0	12	1	0	0	0	1	1	0	0	0	1
031	12	6	6	0	12	1	0	0	0	1	1	0	0	0	1
032	12	6	6	0	12	1	0	0	0	1	1	0	0	0	1
033	12	6	6	0	12	1	0	0	0	1	1	0	0	0	1
034	12	6	6	0	12	1	0	0	0	1	1	0	0	0	1
035	12	6	6	0	12	1	0	0	0	1	1	0	0	0	1
036	12	6	6	0	12	1	0	0	0	1	1	0	0	0	1
037	12	6	6	0	12	1	0	0	0	1	1	0	0	0	1
038	12	6	6	0	12	1	0	0	0	1	1	0	0	0	1
039	12	6	6	0	12	1	0	0	0	1	1	0	0	0	1
040	12	6	6	0	12	1	0	0	0	1	1	0	0	0	1
041	12	6	6	0	12	1	0	0	0	1	1	0	0	0	1
042	12	6	6	0	12	1	0	0	0	1	1	0	0	0	1
043	12	6	6	0	12	1	0	0	0	1	1	0	0	0	1
044	12	6	6	0	12	1	0	0	0	1	1	0	0	0	1
045	12	6	6	0	12	1	0	0	0	1	1	0	0	0	1
046	12	6	6	0	12	1	0	0	0	1	1	0	0	0	1
047	12	6	6	0	12	1	0	0	0	1	1	0	0	0	1
048	12	6	6	0	12	1	0	0	0	1	1	0	0	0	1
049	12	6	6	0	12	1	0	0	0	1	1	0	0	0	1
050	12	6	6	0	12	1	0	0	0	1	1	0	0	0	1
051	12	6	6	0	12	1	0	0	0	1	1	0	0	0	1
052	12	6	6	0	12	1	0	0	0	1	1	0	0	0	1
053	12	6	6	0	12	1	0	0	0	1	1	0	0	0	1
054	12	6	6	0	12	1	0	0	0	1	1	0	0	0	1
055	12	6	6	0	12	1	0	0	0	1	1	0	0	0	1
056	12	6	6	0	12	1	0	0	0	1	1	0	0	0	1
057	12	6	6	0	12	1	0	0	0	1	1	0	0	0	1
058	12	6	6	0	12	1	0	0	0	1	1	0	0	0	1
059	12	6	6	0	12	1	0	0	0	1	1	0	0	0	1
060	12	6	6	0	12	1	0	0	0	1	1	0	0	0	1
061	12	6	6	0	12	1	0	0	0	1	1	0	0	0	1
062	12	6	6	0	12	1	0	0	0	1	1	0	0	0	1
063	12	6	6	0	12	1	0	0	0	1	1	0	0	0	1
064	12	6	6	0	12	1	0	0	0	1	1	0	0	0	1
065	12	6	6	0	12	1	0	0	0	1	1	0	0	0	1
066	12	6	6	0	12	1	0	0	0	1	1	0	0	0	1
067	12	6	6	0	12	1	0	0	0	1	1	0	0	0	1
068	12	6	6	0	12	1	0	0	0	1	1	0	0	0	1
069	12	6	6	0	12	1	0	0	0	1	1	0	0	0	1
070	12	6	6	0	12	1	0	0	0	1	1	0	0	0	1
071	12	6	6	0	12	1	0	0	0	1	1	0	0	0	1
072	12	6	6	0	12	1	0	0	0	1	1	0	0	0	1
073	12	6	6	0	12	1	0	0	0	1	1	0	0	0	1
074	12	6	6	0	12	1	0	0	0	1	1	0	0	0	1
075	12	6	6	0	12	1	0	0	0	1	1	0	0	0	1
076	12	6	6	0	12	1	0	0	0	1	1	0	0	0	1
077	12	6	6	0	12	1	0	0	0	1	1	0	0	0	1
078	12	6	6	0	12	1	0	0	0	1	1	0	0	0	1
079	12	6	6	0	12	1	0	0	0	1	1	0	0	0	1
080	12	6	6	0	12	1	0	0	0	1	1	0	0	0	1
081	12	6	6	0	12	1	0	0	0	1	1	0	0	0	1
082	12	6	6	0	12	1	0	0	0	1	1	0	0	0	1
083	12	6	6	0	12	1	0	0	0	1	1	0	0	0	1
084	12	6	6	0	12	1	0	0	0	1	1	0	0	0	1
085	12	6	6	0	12	1	0	0	0	1	1	0	0	0	1
086	12	6	6	0	12	1	0	0	0	1	1	0	0	0	1
087	12	6	6	0	12	1	0	0	0	1	1	0	0	0	1
088	12	6	6	0	12	1	0	0	0	1	1	0	0	0	1
089	12	6	6	0	12	1	0	0	0	1	1	0	0	0	1
090	12	6	6	0	12	1	0	0	0	1	1	0	0	0	1
091	12	6	6	0	12	1	0	0	0	1	1	0	0	0	1
092	12	6	6	0	12	1	0	0	0	1	1	0	0	0	1
093	12	6	6	0	12	1	0	0	0	1	1	0	0	0	1
094	12	6	6	0	12	1	0	0	0	1	1	0	0	0	1
095	12	6	6	0	12	1	0	0	0	1	1	0	0	0	1
096	12	6	6	0	12	1	0	0	0	1	1	0	0	0	1
097	12	6	6	0	12	1	0	0	0	1	1	0	0	0	1
098	12	6	6	0	12	1	0	0	0	1	1	0	0	0	1
099	12	6	6	0	12	1	0	0	0	1	1	0	0	0	1
100	12	6	6	0	12	1	0	0	0	1	1	0	0	0	1

AL-94 NEW BRUNSWICK-PARTN ARDOR-LATVILL, N.J. SMSA

BLOCK STATISTICS



CENSUS TRACT SUMMARY

SOUTH BRUNSWICK

Census Tract No.	Population	Black	(%)	White	(%)
84.01	4376	166	3.8	3718	85.0
84.02	6313	279	4.4	5661	89.7
85.00	6438	235	3.7	6019	93.5
	<hr/> 17127	680	4.0	15398	89.9

Source: 1980 Census of Population, Census Tracts, Table P-7 (Race and Spanish Origin)

Areas (BMA's)

South Amboy city - Can

306
307
308
309
310
311
312
313
314

Area	Total	Black	White	Hispanic	Under 18	65 and over	Total	Black	White	Hispanic	Total	Black	White	Hispanic	Total	Black	White	Hispanic
306	7	-	-	-	-	-	2	-	-	-	13	6	-	-	213	3	-	-
307	55	-	-	-	9	12	19	10	-	-	46	13	-	-	6	-	-	
308	25	-	-	-	7	4	8	6	-	-	6	2	-	-	-	-	-	
309	60	-	-	-	11	12	23	20	-	-	6	3	-	-	-	-	-	
310	76	-	-	-	3	21	29	25	-	-	19	4	-	-	1	-	-	
311	80	-	-	-	2	12	32	22	-	-	25	10	-	-	3	-	-	
312	103	-	-	-	-	27	31	22	-	-	29	2	-	-	2	-	-	
313	71	-	-	-	5	-	5	5	-	-	5	-	-	-	-	-	-	

South Brunswick township

320
321
322
323
324
325
326
327
328
329
330
331
332
333
334
335
336
337
338
339
340
341
342
343
344
345
346
347
348
349
350
351
352
353
354
355
356
357
358
359
360
361
362
363
364
365
366
367
368
369
370
371
372
373
374
375
376
377
378
379
380
381
382
383
384
385
386
387
388
389
390
391
392
393
394
395
396
397
398
399
400
401
402
403
404
405
406
407
408
409
410
411
412
413
414
415
416
417
418
419
420
421
422
423
424
425
426
427
428
429
430
431
432
433
434
435
436
437
438
439
440
441
442
443
444
445
446
447
448
449
450
451
452
453
454
455
456
457
458
459
460
461
462
463
464
465
466
467
468
469
470
471
472
473
474
475
476
477
478
479
480
481
482
483
484
485
486
487
488
489
490
491
492
493
494
495
496
497
498
499
500

Area	Total	Black	White	Hispanic	Under 18	65 and over	Total	Black	White	Hispanic	Total	Black	White	Hispanic	Total	Black	White	Hispanic
320	1522	24	58	39	513	48	434	415	-	-	400	72000	21	-	-	-	-	-
321	497	10	10	14	199	20	143	134	-	-	133	68500	8	-	-	-	-	-
322	49	-	-	-	9	2	16	16	-	-	14	67000	2	-	-	-	-	-
323	7	-	-	-	-	-	2	-	-	-	-	-	-	-	-	-	-	-
324	61	5	2	-	21	2	18	18	-	-	17	70000	1	-	-	-	-	-
325	81	-	-	-	30	2	25	25	-	-	25	61000	-	-	-	-	-	-
326	337	-	-	-	129	9	89	89	-	-	85	84000	4	-	-	-	-	-
327	101	-	-	-	7	4	34	34	-	-	32	65000	2	-	-	-	-	-
328	147	5	-	-	55	3	40	40	-	-	36	79000	3	-	-	-	-	-
329	99	-	-	-	32	6	23	23	-	-	23	74100	-	-	-	-	-	-
330	211	4	4	-	48	-	34	34	-	-	33	70000	1	-	-	-	-	-

Trout Brook CDP

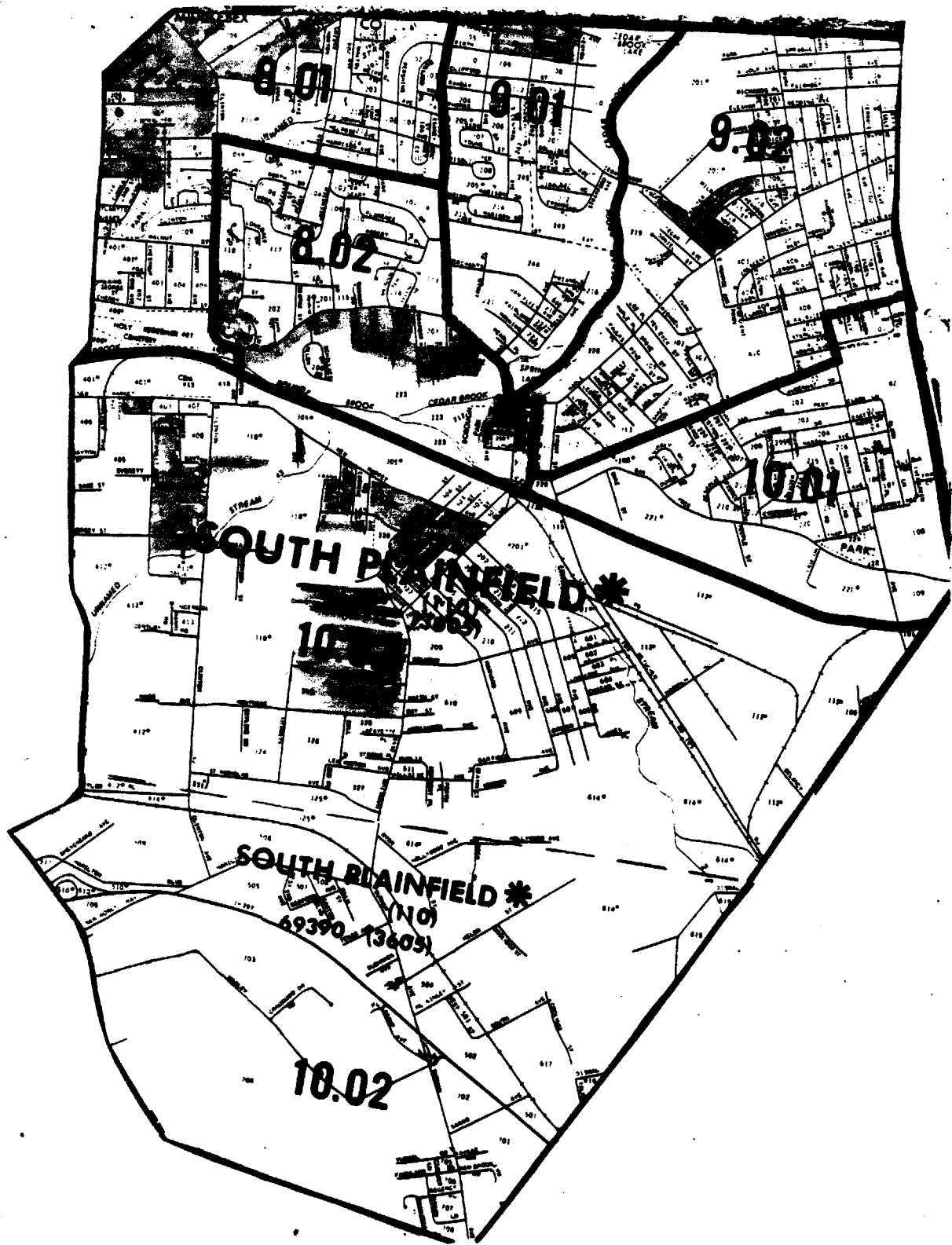
500
501
502
503
504
505
506
507
508
509
510
511
512
513
514
515
516
517
518
519
520
521
522
523
524
525
526
527
528
529
530
531
532
533
534
535
536
537
538
539
540
541
542
543
544
545
546
547
548
549
550
551
552
553
554
555
556
557
558
559
560
561
562
563
564
565
566
567
568
569
570
571
572
573
574
575
576
577
578
579
580
581
582
583
584
585
586
587
588
589
590
591
592
593
594
595
596
597
598
599
600

Area	Total	Black	White	Hispanic	Under 18	65 and over	Total	Black	White	Hispanic	Total	Black	White	Hispanic	Total	Black	White	Hispanic
500	5897	210	265	96	1716	249	1956	1473	183	63	1608	65400	278	5	2	328	27	2
501	435	8	81	9	163	7	130	138	-	-	127	92100	1	-	-	-	-	-
502	504	30	30	1	95	54	265	91	183	34	32	57000	203	4	-	313	5	1
503	60	3	5	1	15	2	22	22	-	-	21	61000	-	-	-	-	-	-
504	95	-	1	-	33	2	27	26	-	-	26	40100	1	-	-	-	-	-
505	110	-	-	-	30	2	28	28	-	-	26	59400	2	-	-	-	-	-
506	54	-	-	-	15	2	18	18	-	-	17	61800	1	-	-	-	-	-
507	116	8	-	-	37	3	35	35	-	-	34	58000	1	-	-	-	-	-
508	79	-	3	-	24	3	27	22	-	-	21	54000	1	-	-	-	-	-
509	66	8	-	-	24	4	22	22	-	-	22	56500	-	-	-	-	-	-
510	67	-	-	-	18	5	20	20	-	-	20	60400	-	-	-	-	-	-
511	145	5	5	-	38	10	45	45	-	-	43	60000	2	-	-	-	-	-
512	69	-	-	-	17	4	19	19	-	-	17	61600	2	-	-	-	-	-
513	72	-	-	-	27	3	18	18	-	-	18	55000	-	-	-	-	-	-
514	87	4	7	-	29	3	26	26	-	-	25	59700	1	-	-	-	-	-
515	119	5	11	-	34	4	35	34	-	-	33	59000	-	-	-	-	-	-
516	145	3	4	-	37	4	44	44	-	-	38	63000	4	-	-	-	-	-
517	79	2	2	-	22	2	22	21	-	-	20	61000	2	-	-	-	-	-
518	112	-	3	-	38	1	36	36	-	-	33	63000	2	-	-	-	-	-
519	111	-	2	-	37	7	32	32	-	-	32	69000	-	-	-	-	-	-
520	73	-	5	-	20	5	22	22	-	-	21	63000	1	-	-	-	-	-
521	21	-	-	-	2	3	11	11	-	-	10	21	1	-	-	-	-	-
522	10	-	-	-	-	-	7	7	-	-	6	28000	-	-	-	-	-	-
523	23	-	-	-	1	12	11	11	-	-	11	52000	-	-	-	-	-	-
524	14	-	-	-	-	-	8	8	-	-	8	77000	-	-	-	-	-	-
525	109	-	2	-	37	5	33	33	-	-	32	43000	1	-	-	-	-	-
526	973	21	10	10	245	67	368	135	-	-	344	69000	17	-	-	275	7	-
527	156	4	8	-	45	4	45	44	-	-	43	70000	2	-	-	-	-	-
528	97	5	5	-	40	1	29	28	-	-	29	70000	-	-	-	-	-	-
529	99	-	-	-	35	7	25	25	-	-	24	64000	1	-	-	-	-	-
530	37	3	2	-	14	-	11	11	-	-	9	69000	2	-	-	-	-	-
531	122	3	4	-	30	3	34	34	-	-	33	66000	1	-	-	-	-	-
532	96	-	-	-	29	1	28	27	-	-	27	69000	1	-	-	-	-	-
533	167	-	1	-	49	4	49	48	-	-	46	66000	1	-	-	-	-	-
534	128	-	-	-	41	1	35	34	-	-	33	63400	3	-	-	-	-	-
535	207	-	5	-	34	1	32	32	-	-	29	43000	2	-	-	-	-	-
536	100	9	10	-	37	1	26	25	-	-	23	41500	3	-	-	-	-	-
537	84	3	17	-	27	2	23	23	-	-	22	42000	1	-	-	-	-	-
538	150	1	3	-	43	4	44	43	-	-	44	42000	-	-	-	-	-	-
539	138	8	5	10	51	9	36	36	-	-	35	61000	1	-	-	-	-	-
540	175	2	4	5	46	11	53	53	-	-	49	63000	4	-	-	-	-	-
541	92	-	5	-	31	1	24	23	-	-	24	61400	-	-	-	-	-	-
542	255	53	15	5	74	21	76	72	-	-	65	68700	8	-	-	259	4	-
543	145	22	-	2	50	7	39	35	-	-	32	61500	6	-	-	335	1	-

Manasquan Junction CDP

600
601
602
603
604
605
606
607
608
609
610
611
612
613
614
615
616
617
618
619
620
621
622
623
624
625
626
627
628
629
630
631
632
633
634
635
636
637
638
639
640
641
642
643
644
645
646
647
648
649
650
651
652
653
654
655
656
657
658
659
660
661
662
663
664
665
666
667
668
669
670
671
672
673
674
675
676
677
678
679
680
681
682
683
684
685
686
687
688
689
690
691
692
693
694
695
696
697
698
699
700

Area	Total	Black	White	Hispanic	Under 18	65 and over	Total	Black	White	Hispanic	Total	Black	White	Hispanic	Total	Black	White	Hispanic
600	2579	106	63	36	776	161	890	837	2	66	748	74700	97	3	3	288	5	5
601	70	-	-	-	18	8	23	18	-	-	17	69000	6	-	-	-	-	-
602	39																	



CENSUS TRACT SUMMARY

SOUTH PLAINFIELD

Census Tract No.	Population	Black	(%)	White	(%)
8.01	3935	218	5.5	3639	92.5
8.02	3069	108	3.5	2930	95.5
9.01	2494	19	0.8	2422	97.1
9.02	4735	344	7.3	4338	91.6
10.01	2868	19	0.7	2813	98.1
10.02	3420	271	7.9	3025	88.5
	<hr/> 20521	<hr/> 979	<hr/> 4.8	<hr/> 19167	<hr/> 93.4

Source: 1980 Census of Population, Census Tracts, Table P-7 (Race and Spanish Origin)

Table 2. Characteristics of Population and Housing Units, by Blocks: 1980—Con.

Middlesex County, N.J.

(For meaning of symbols, see Introduction. For definitions of terms, see appendices A and B.)

Block Within Census Tract or Block Numbering Area (BMA's)

Each Rowhead through—

Block	Persons					Year-round housing units				Occupied housing units														
	Total	Male	Age and Sex Profile by gender	Under 18 years	65 years and over	Total	One or more persons	Two or more persons	Non-family	Owner		Renter				Total		Vacant		Total				
										Total	Non-family	Total	1 or 2 persons	3 or 4 persons	5 or more persons	Seasonal	Other							
115	185	4	-	6	64	9	30	52	72	51	61000	-	-	-	-	-	-	-	36	-	2	3		
116	90	-	-	-	9	0	17	17	7	17	61000	-	-	-	-	-	-	-	29	-	1	1		
117	195	1	1	-	90	8	57	57	7	36	70000	1	-	-	-	-	-	-	24	-	2	2		
118	148	-	-	-	58	10	47	42	7	41	70000	1	-	-	-	-	-	-	34	-	2	2		
119	80	-	-	-	24	5	25	25	7	25	61000	-	-	-	-	-	-	-	33	-	1	1		
120	177	-	9	-	62	5	46	45	7	44	70000	-	-	-	-	-	-	-	38	-	4	4		
121	202	-	-	-	42	5	35	35	7	35	61000	-	-	-	-	-	-	-	30	-	3	3		
122	51	6	-	3	14	4	18	17	6	17	50000	-	-	-	-	-	-	-	38	-	3	3		
123	53	21	-	-	20	3	15	15	6	15	50000	-	-	-	-	-	-	-	35	-	1	1		
124	37	-	-	-	12	-	9	9	8	9	60000	-	-	-	-	-	-	-	41	-	-	-		
125	49	-	-	-	12	1	15	15	5	15	50000	-	-	-	-	-	-	-	33	-	1	2		
126	35	26	-	-	5	3	10	9	6	10	60000	-	-	-	-	-	-	-	35	-	-	-		
127	55	-	4	-	17	3	13	13	5	13	40000	-	-	-	-	-	-	-	37	-	-	-		
128	67	-	4	-	2	9	20	16	5	13	40000	2	-	-	-	-	-	-	35	-	4	1		
129	12	-	-	-	12	-	4	4	5	4	50000	16	-	-	-	-	-	-	20	-	2	3		
130	211	-	-	-	153	32	148	147	6	146	57000	9	-	-	-	-	-	-	23	-	2	2		
131	490	42	2	9	153	32	148	147	6	146	57000	9	-	-	-	-	-	-	23	-	15	8		
132	41	-	-	-	12	4	15	9	5	7	60000	8	-	-	-	-	-	-	27	-	4	4		
Total 0800 01	2494	19	32	47	661	173	753	718	64	716	61000	34	1	-	-	-	-	-	286	11	3	33	36	38
101	144	8	3	-	43	5	42	42	6	42	60000	-	-	-	-	-	-	-	34	-	3	3		
102	36	-	-	-	10	-	11	11	5	11	50000	-	-	-	-	-	-	-	33	-	-	-	-	
103	3	3	-	-	-	-	1	1	-	-	-	-	-	-	-	-	-	-	-	-	-	-	-	
104	43	-	-	-	9	6	13	13	7	13	60000	-	-	-	-	-	-	-	33	-	2	-	-	
105	63	-	-	-	7	34	17	17	7	17	60000	-	-	-	-	-	-	-	37	-	-	-	-	
106	70	4	-	-	19	5	29	29	3	19	50000	1	-	-	-	-	-	-	35	-	1	2	1	
107	67	-	-	-	21	3	22	22	3	21	51000	-	-	-	-	-	-	-	30	-	3	1	1	
108	63	-	-	-	17	6	17	17	6	17	60000	1	-	-	-	-	-	-	34	-	3	3	3	
109	37	-	-	-	4	8	15	13	6	15	60000	-	-	-	-	-	-	-	23	-	5	1	1	
110	35	-	-	-	4	8	15	13	6	15	60000	-	-	-	-	-	-	-	23	-	-	-	-	
111	42	-	-	-	6	8	14	13	6	14	60000	-	-	-	-	-	-	-	38	-	-	-	-	
112	59	-	-	-	18	6	18	16	6	16	50000	1	-	-	-	-	-	-	35	-	1	1	1	
113	72	-	-	-	11	12	24	24	5	19	50000	-	-	-	-	-	-	-	38	-	3	-	-	
114	74	1	-	-	21	3	20	20	7	20	60000	-	-	-	-	-	-	-	37	-	-	-	-	
115	35	-	-	-	8	1	10	10	6	10	60000	-	-	-	-	-	-	-	35	-	1	1	1	
116	58	-	-	-	14	3	16	18	6	18	57000	-	-	-	-	-	-	-	32	-	1	1	1	
117	79	-	-	-	6	26	90	86	6	86	61000	4	-	-	-	-	-	-	32	-	2	2	2	
118	71	-	-	-	24	-	19	19	5	19	50000	1	-	-	-	-	-	-	37	-	1	1	1	
119	38	-	-	-	5	2	12	12	5	11	50000	1	-	-	-	-	-	-	25	-	-	-	-	
120	15	-	-	-	1	4	-	-	-	-	-	-	-	-	-	-	-	-	-	-	-	-	-	
121	23	-	-	-	5	2	9	9	7	9	63000	-	-	-	-	-	-	-	26	-	2	-	-	
122	57	-	-	-	19	2	15	15	7	15	63000	-	-	-	-	-	-	-	28	-	-	-	-	
123	75	-	-	-	19	2	21	20	7	21	60000	-	-	-	-	-	-	-	34	-	-	-	-	
124	72	-	-	-	4	26	18	18	7	18	50000	-	-	-	-	-	-	-	48	-	-	-	-	
125	67	-	-	-	4	24	24	24	5	19	50000	-	-	-	-	-	-	-	34	-	-	-	-	
126	76	-	-	-	23	5	25	23	5	23	51000	2	-	-	-	-	-	-	38	-	4	1	1	
127	17	-	-	-	4	-	3	-	-	-	-	-	-	-	-	-	-	-	-	-	-	-	-	
128	34	-	-	-	6	6	8	8	5	8	60000	-	-	-	-	-	-	-	30	-	1	1	1	
129	34	-	-	-	6	3	9	9	5	9	50000	-	-	-	-	-	-	-	31	-	-	-	-	
130	288	-	16	6	65	15	65	75	6	75	60000	10	1	-	-	-	-	-	34	-	2	3	3	
131	30	-	-	-	7	2	8	8	5	8	50000	-	-	-	-	-	-	-	38	-	-	-	-	
132	15	-	-	-	3	2	4	4	2	4	50000	-	-	-	-	-	-	-	25	-	1	1	1	
133	46	-	-	-	14	5	13	13	5	13	50000	-	-	-	-	-	-	-	35	-	-	-	-	
134	188	1	-	-	46	15	54	48	6	42	60000	11	-	-	-	-	-	-	24	-	2	2	2	
135	68	-	-	-	15	5	20	19	6	18	50000	2	-	-	-	-	-	-	34	-	6	-	-	
136	71	-	-	-	14	2	24	23	7	24	60000	-	-	-	-	-	-	-	38	-	-	-	-	
137	77	-	-	-	15	7	24	24	6	24	60000	-	-	-	-	-	-	-	32	-	1	1	1	
138	77	-	-	-	15	7	24	24	6	24	60000	-	-	-	-	-	-	-	32	-	1	1	1	
Total 0800 02	4735	344	32	101	1261	275	1514	1428	60	1382	50000	118	6	1	-	-	-	-	285	29	2	32	155	66
101	5	-	-	-	1	-	3	-	-	3	-	-	-	-	-	-	-	-	-	-	-	-	-	-
102	31	-	-	-	11	1	10	7	5	9	60000	1	-	-	-	-	-	-	31	-	1	-	-	-
103	76	-	-	-	13	1	26	9	6	6	50000	3	-	-	-	-	-	-	34	-	1	1	1	
104	68	-	-	-	15	5	26	18	6	18	50000	8	-	-	-	-	-	-	29	-	5	4	4	
105	71	-	-	-	13	4	28	28	6	28	60000	-	-	-	-	-	-	-	38	-	-	-	-	
106	77	-	-	-	13	11	27	27	6	27	51000	-	-	-	-	-	-	-	24	-	3	3	3	
107	118	-	-	-	36	6	34	31	5	30	50000	2	-	-	-	-	-	-	34	-	2	2	2	
108	13	-	-	-	7	9	25	25	4	25	61000	2	-	-	-	-	-	-	26	-	4	4	4	
109	13	-	-	-	7	9	25	25	4	25	61000	2	-	-	-	-	-	-	26	-	4	4	4	
110	31	4	-	-	7	4	10	10	6	10	70000	-	-	-	-	-	-	-	31					

